

The State of Wisconsin

Office of the Secretary of State

CITY 41

CITY OF MARSHFIELD

COUNTY OF WOOD AND MARATHON

ANNEXATION ORDINANCE NUMBER 1064

FILED DECEMBER 19, 2005

City of Marshfield
Central Plaza
630 S. Central Avenue
P.O. Box 727
Marshfield, Wisconsin 54449-0727



C-41

Deb M. Hall, CMC
City Clerk
(715) 486-2023
(715) 384-7831 fax
Email: debbieh@ci.marshfield.wi.us


CERTIFICATE OF CITY CLERK

STATE OF WISCONSIN)
COUNTY OF WOOD)

I, Deb M. Hall, hereby certify that I am the duly elected, qualified and acting CITY CLERK of the CITY OF MARSHFIELD, Wood and Marathon Counties, State of Wisconsin, and as such have charge of the official records of the City:


I further certify that this is a true and correct copy of Ordinance No. 1064 and the original is on file in the City Clerk's office. The population of the territory being attached is two (2) persons. The MBR number is: 12723.

IN WITNESS WHEREOF, I have hereunto set my hand and the seal of the City of Marshfield, this 15th day of December, 2005.




Deb M. Hall, CMC
City Clerk

F:\HOME\CL\Certifications\Certification for Ordinances.doc



ORDINANCE NO. 1064

AN ORDINANCE ATTACHING CERTAIN LANDS FROM THE TOWN OF MARSHFIELD, WOOD COUNTY, WISCONSIN TO THE CITY OF MARSHFIELD, WISCONSIN.

The Common Council of the City of Marshfield, Wisconsin, does hereby ordain as follows:

SECTION I. Territory Attached

In accordance with the Petition for Direct Annexation By Unanimous Approval filed with the City Clerk on or about the 7th day of October, 2005 which Petition is acknowledged by the City to be a Petition for Attachment, and which Petition was signed by all of the qualified electors residing in such territory and by all of the owners of all of the real property within the territory proposed to be attached, now, therefore, the following described territory in the Town of Marshfield, Wood County, Wisconsin, is hereby attached to the City of Marshfield, Wisconsin, and is detached from the Town of Marshfield, Wood County, Wisconsin, to-wit:

That part of the SW ¼ of the SW ¼ of Section 3, Township 25 North, Range 3 East, Town of Marshfield, Wood County, Wisconsin, described as follows: commencing at the Southwest corner of the above described property as a point of beginning; proceeding thence North along the West line of the forty, 209 feet to a point; thence East parallel with the South line of the forty, 209 feet to a point; thence South parallel with the West line of the forty, 209 feet to a point; thence West along the South line of the forty to the point of beginning; excepting therefrom the South 41.25 feet and the West 33 feet heretofore conveyed for road purposes.

SECTION II. Effect of Annexation

From and after the date of the adoption and publication of this Ordinance, the territory described in Section I shall be a part of the City of Marshfield for any and all purposes provided by law and all persons coming and residing within such territories shall be subject to all ordinances, rules and regulations governing the City of Marshfield.

SECTION III. Zoning


The attached territory shall be classified for zoning purposes as R-3, Single Family Residential, as of the effective date to this ordinance.

SECTION IV. Aldermanic District

The territory described in Section I of this Ordinance is hereby made a part of the 10th Aldermanic District and the 10th Ward of the City of Marshfield, subject to the ordinances, rules and regulations of the City, County and State governing districts.

SECTION V. Severability

If any provision of this Ordinance is invalid or unconstitutional, or if the application of this Ordinance to any person or circumstance is invalid or unconstitutional, such unconstitutionality shall not affect the other provisions or obligations of this Ordinance which can be given effect without the invalid or unconstitutional provision or application.



SECTION VI. Required Filings

The City Clerk shall file immediately with the Secretary of State a certified copy of the Ordinance, with a copy of the map and the legal description and the City Clerk shall send one copy to each company that provides any utility service in the area that is attached. The City Clerk shall also record the Ordinance with the Register of Deeds and file a signed copy of the Ordinance with the Clerk of any affected school district. The Clerk's certificate shall include reference to the population of the territory being attached as set forth in the Petition, which population is two (2) persons.


SECTION VII. Effective Date

This Ordinance shall be effective upon passage and publication as required by law and the Zoning Administrator is hereby directed to make the necessary changes to the Zoning Maps forthwith.

ADOPTED 12-13-05


Michael D. Meyers, Mayor

APPROVED 12-13-05

ATTEST: 
Deb M. Hall, City Clerk

PUBLISHED 12-17-05

