

OFFICE OF CLERK/TREASURER  
**CITY OF WAUKESHA**

CITY HALL – 201 DELAFIELD ST.  
WAUKESHA WI 53188-3692  
CLERK 262-524-3550  
TREASURER 262-524-3850  
FAX 262-524-3888

**THOMAS E. NEILL**  
CLERK/TREASURER



I, THOMAS E. NEILL, City Clerk of the City of Waukesha, County of Waukesha, State of Wisconsin, DO HEREBY CERTIFY that the attached ordinance, identified as 22-06 Magedanz I Attachment,

       annexing territory from the Town of Waukesha


  x   attaching territory from the City of Pewaukee

was adopted by the Common Council of the City Of Waukesha at a regular meeting held May 2, 2006.


I further certify that the population of the area annexed or attached was 02.

This certification is made in accordance with Section 66.021 of the Wisconsin Statutes.

Dated this 3rd day of July 2006.



Thomas E Neill  
Thomas E. Neill  
City Clerk/Treasurer



ORDINANCE NO. 22-06

MAGEDANZ I  
S1 W26097 Northview Road

AN ORDINANCE ATTACHING CERTAIN LANDS  
OF THE CITY OF PEWAUKEE TO THE  
CITY OF WAUKESHA, WISCONSIN  
PURSUANT TO THE COOPERATIVE BOUNDARY PLAN

THE COMMON COUNCIL OF THE CITY OF WAUKESHA DO ORDAIN AS  
FOLLOWS:

SECTION I. In accordance with the Cooperative Boundary Plan between the City of Waukesha and Town of Pewaukee, now City of Pewaukee, dated December 22, 1997, and petition for attachment filed with the City Clerk on the 4th day of April, 2006, the following described territory in the City of Pewaukee, Waukesha County, Wisconsin is attached to the City of Waukesha.

All that part of the NE ¼ of the NE ¼ of Section 32-T7N-R19E, City of Pewaukee (formerly Town of Pewaukee), Waukesha County, Wisconsin, described as follows:

Lot 8 of Northern View Plat, a platted subdivision found recorded in the Office of the Register of Deeds for Waukesha County. Containing 0.45 Ac.

SECTION II. The above shall be zoned pursuant to the authority granted in Section 66.021(7) of the Wisconsin Statutes as T-1, Temporary Zoning District.

SECTION III. The attached territory is hereby made a part of the 14th Aldermanic District, and is in the 39th Ward of the City of Waukesha and is attached for all municipal purposes including attachment for school purposes and is hereby made a part of the School District of Waukesha, and subject to laws governing the same.

SECTION IV. The City limits of the City of Waukesha, Wisconsin are hereby changed and enlarged as so to include the real estate described in Section I of this ordinance and the official map is amended to include said real estate.

SECTION V. Should any section, paragraph, sentence, clause or phrase of this ordinance be declared unconstitutional or invalid for any reason, the remainder shall not be affected thereby.

SECTION VI. All ordinances or parts of ordinances inconsistent with or contravening the provisions of this ordinance are hereby repealed.

STATE OF WISCONSIN  
RECEIVED & FILED

JUL 10 2006

DOUGLAS LA FOLLETTE  
SECRETARY OF STATE

SECTION VII. This ordinance shall be in full force and effect from and after its passage and publication by law.

Passed this 2nd day of May, 2006.

Approved this 3rd day of May, 2006.

/s/ Larry Nelson  
Mayor

Attest:

/s/ Thomas E. Neill  
City Clerk

# MAGEDANZ I ATTACHMENT TO THE CITY OF WAUKESHA (S/S NORTHVIEW ROAD, E & N OF N. UNIVERSITY DR.)

EFFECTIVE DATE OF ATTACHMENT: MAY 09, 2006

ACREAGE OF ATTACHMENT: 0.45 ACRES

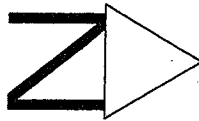
NUMBER OF PERSONS ATTACHED: 2

EXIST. CITY OF PEWAUKEE ADDRESS:  
S1 W26097 NORTHVIEW ROAD  
WAUKESHA, WI 53188






NEW CITY OF WAUKESHA ADDRESS:  
2531 NORTHVIEW ROAD  
WAUKESHA, WI 53188

GRAPHIC SCALE  
1" = 200'

0' 100' 200' 300' 400'



DAVID A. HALVERSON, R.L.S.  
CITY OF WAUKESHA ENGINEERING DEPARTMENT  
MAY 08, 2006  
C:\CADDATA\DAH\ANNEX\Northview

-  - EXIST. CITY OF WAUKESHA (UNSHADED)
-  - EXIST. CITY OF PEWAUKEE
-  - AREA OF PROPOSED ATTACHMENT
-  - EXIST. CORPORATE BOUNDARY
-  - BOUNDARY OF PROPOSED ATTACHMENT

