



V-397 ORD 8816  
**VILLAGE OF TWIN LAKES**

108 East Main Street • P.O. Box 1024 • Twin Lakes, Wisconsin 53181  
Phone (262) 877-2858 • Fax (262) 877-4019

August 31, 2006

Annexations and Railroads  
Division of Government Records  
Office of the Secretary of State  
P.O. Box 7848  
Madison, Wisconsin 53707-7848

SUBJECT: STOHR ANNEXATION - MBR #12904  
ORDINANCE NO. 2006-8-1

Enclosed is a certified copy of the subject ordinance for the Village of Twin Lakes which annexes parcel number 60-4-119-201-0100 from the Town of Randall to the Village of Twin Lakes. The ordinance was enacted at the Regular Board meeting of the Village of Twin Lakes on August 21, 2006. The property has two (2) residents, and no liquor license issued. The said annexed territory is designated as Residential Zoning in the Village of Twin Lakes (see attached maps).

If any additional information is required, please contact me.

Kathleen Richardson  
Clerk/Treasurer

ATT

G:\COMMON\WPDOCS\CLERK\annexation-ord Stohr.wpd

STATE OF WISCONSIN  
RECEIVED & FILED

SEP -21 2006

DOUGLAS LA FOLLETTE  
SECRETARY OF STATE



# VILLAGE OF TWIN LAKES

108 East Main Street • P.O. Box 1024 • Twin Lakes, Wisconsin 53181

Phone (262) 877-2858 • Fax (262) 877-4019


State of Wisconsin  
County of Kenosha

I, Kathleen Richardson, being duly appointed Clerk/Treasurer of the Village of Twin Lakes, do hereby certify that the attached Ordinance No. 2006-8-1, Providing for Direct Annexation of a Portion of the Town of Randall, Kenosha County, Wisconsin to the Village of Twin Lakes was adopted by the Twin Lakes Village Board at a Regular Board meeting held August 21, 2006 pursuant to 66.0223, Wisconsin State Statutes.

I further certify that the said ordinance accurately describes the land annexed, as reflected on the plat map also attached, and that the population within the area was two (2) at the time of annexation.

Dated this 31<sup>st</sup> day of August, 2006.

Kathleen Richardson, Clerk/Treasurer



STATE OF WISCONSIN  
RECEIVED & FILED

SEP -21 2006

DOUGLAS LA FOLLETTE  
SECRETARY OF STATE

G:\COMMON\WPDOCS\CLERK\ord cert.wpd

# **VILLAGE OF TWIN LAKES**

## **ORDINANCE NO. 2006-8-1**

### **An Ordinance Providing for Direct Annexation of a Portion of the Town of Randall, Kenosha County, Wisconsin to the Village of Twin Lakes**

WHEREAS, on the day of , 2006, a Petition for Direct Annexation of the following described territory was filed with the office of the Village Clerk of the Village of Twin Lakes and placed on the agenda for the Village Plan Commission for recommendation; said Plan Commission having undertaken consideration of the Petition at its meeting of July 26, 2006 and thereupon recommended that the territory be annexed:

Northeast 1/4 of Section 20, Town 1 North, Range 19 East, Town of Randall,  
Kenosha County, Wisconsin

WHEREAS, a duplicate original of said Petition for Direct Annexation has been filed with the Town Clerk of the Town of Randall, Kenosha County, Wisconsin, and

WHEREAS, it appears that said Petition has been signed by the owner of real property within such territory, and all electors residing within such territory, and

WHEREAS, it further appears that all of the requirements of Section 66.0217 of the Wisconsin Statutes have been met, and

WHEREAS, it is in the best interest of the Village of Twin Lakes that the aforementioned Town of Randall territory be annexed to the Village of Twin Lakes.

NOW THEREFORE, the Village Board of the Village of Twin Lakes, Kenosha County, Wisconsin, do ordain as follows:

#### **SECTION I**

That said territory be annexed to the Village of Twin Lakes.

#### **SECTION II**

That said annexed territory be and the same is hereby designated as Residential Zone (under Chapter 17.20 of the Village of Twin Lakes Code of Ordinances).

#### **SECTION III**

That the Village Clerk/Treasurer is hereby directed, pursuant to provisions of Section 66.021(8)(a) Wisconsin Statutes, to file within thirty (30) days of the date hereof:

- a. With the Secretary of State immediately a certified copy of this Ordinance, a certification of population, and a plat.
- b. One copy with each company that provides any utility service to the annexed area.
- c. One copy with the Register of Deeds, Kenosha County, Wisconsin.
- d. One copy with the Clerk of the affected School Districts.

STATE OF WISCONSIN  
RECEIVED & FILED

SEP -21 2006

DOUGLAS LA FOLLETTE  
SECRETARY OF STATE

- e. Pursuant to Section 66.03 Wisconsin Statutes, the Village Clerk is further directed to certify to the Town Clerk of the Town of Randall a metes and bounds description of the territory herein annexed.

#### SECTION IV

All ordinances or parts of ordinances contravening the terms and conditions of this ordinance are hereby to that extent repealed.

#### SECTION V

This ordinance shall take effect upon passage as provided by law.  
Dated this 21<sup>st</sup> day of August, 2006.

VILLAGE OF TWIN LAKES



Howard K Skinner, Village President

ATTEST:



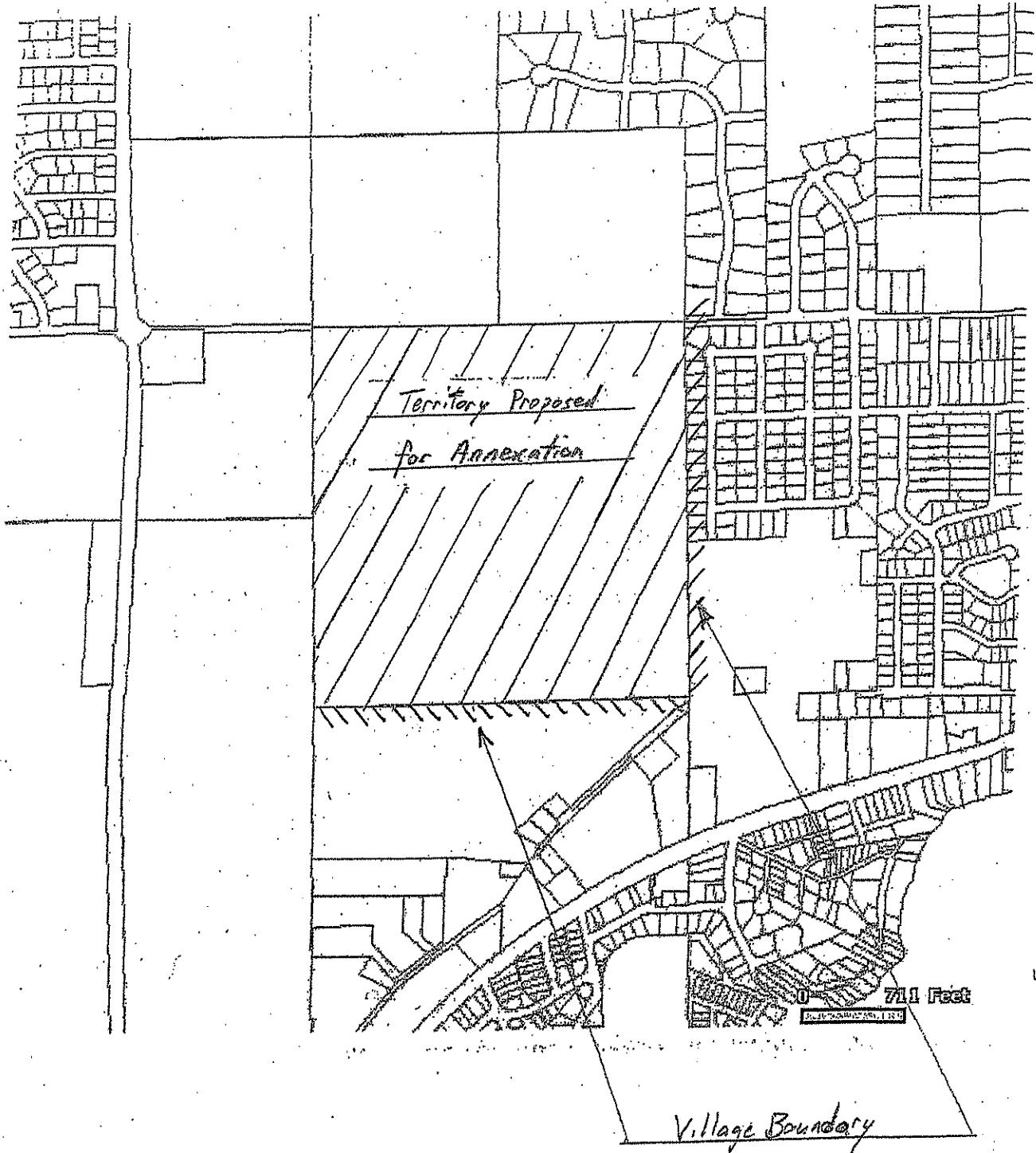


Kathleen Richardson, Village Clerk/Treasurer

Members Voting:

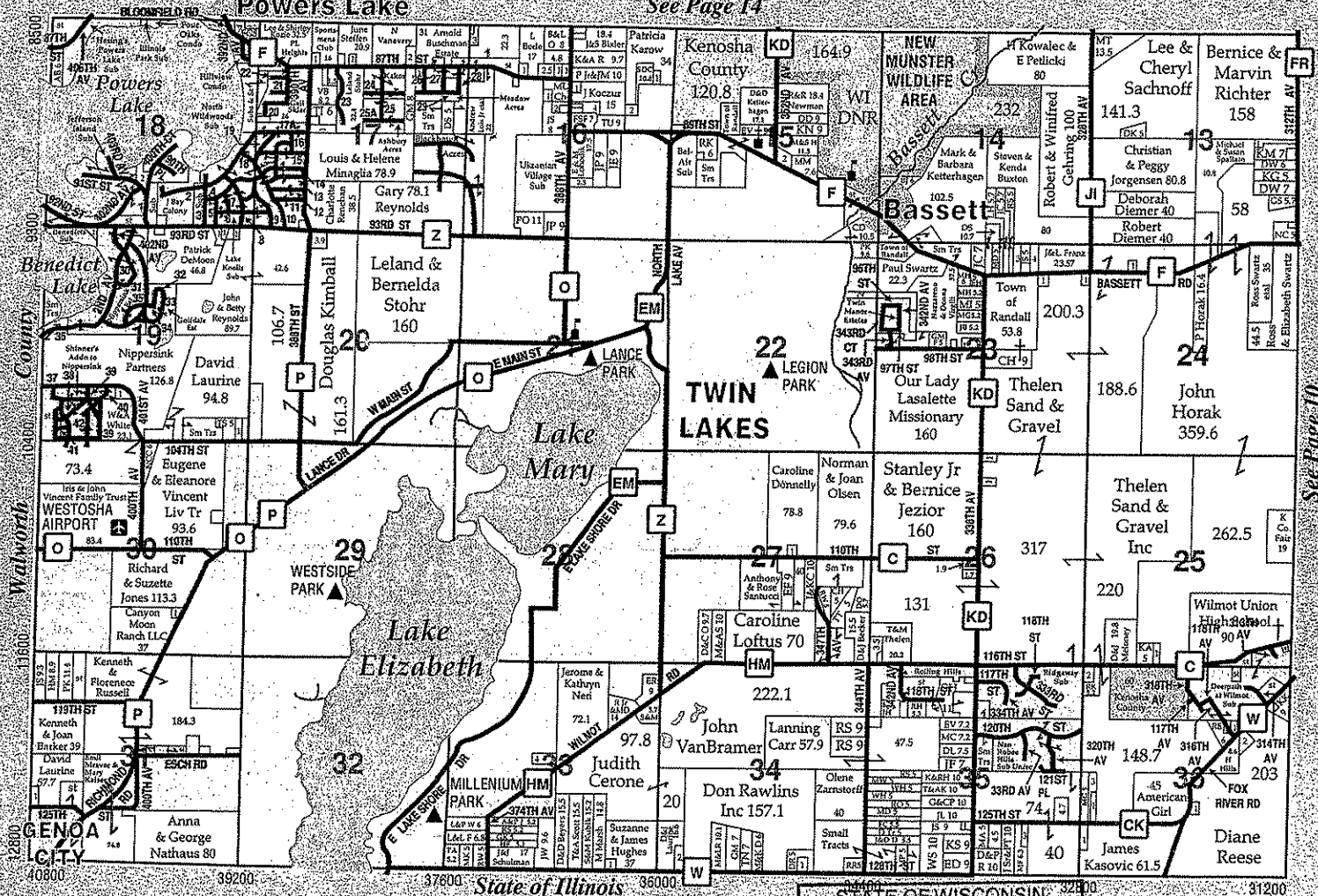
6 Aye  
0 Nay  
1 Absent  
0 Abstained

Regional Map Server



©2005 cloud cartographics, inc. st. cloud, mn 56301

*See Page 14*



NOTE: FOR NAMES OF NUMBERED ROADS, SEE INDEX ON PAGE 120

STATE OF WISCONSIN  
RECEIVED & FILED

SEP 21 2006

DOUGLAS LA FOLLETTE  
SECRETARY OF STATE



12207 C.T.H. "K", North Cape  
Franksville, Wisconsin 53126-9693

**Pete L. Bailey, R.L.S.**  
President

E-mail [beaufordbailey@hotmail.com](mailto:beaufordbailey@hotmail.com)

Phone (262) 835-4774  
Fax (262) 835-2379  
Mobile (262) 497-7217

**REALTOR®**

Fax (262) 877-4691  
Phone (262) 877-2300

# Twin Lakes Realty

DAVE WISEMAN, GERMANY  
PEGGY WISEMAN, WASHINGTON

TOM KUHLMAY  
CAREY KUHLMAY, GR. CBS

P O Box 1026 • 324 E. Main Street  
Twin Lakes, WI 53181

a **Closer** *better maps*  
LOOK Why are CCI maps better than the



## LOOK

Why are CCI maps better than the competition? For starters, they just look better. The care and attention our artists put into the creation of each map is equalled only by the fastidious proofing that each map receives from our own internal research and proofing department. This adds up to maps that are easy-on-the-eyes *and* easy-to-use.

Kenosha, WI