

ORD 8917



"...meeting community needs...enhancing quality of life."

C-66

**OFFICE OF THE CITY CLERK**

100 North Appleton Street  
Appleton, WI 54911-4799  
920-832-6443 FAX: 920-832-5823

January 8, 2007

Annexations and Railroads  
Division of Government Records  
Office of the Secretary of State  
P. O. Box 7848  
Madison, WI 53707-7848

RE: Salm Annexation  
Town of Grand Chute

Greetings:

Pursuant to the Wisconsin Statutes, here is one (1) copy of the Certificate of Annexation with plat map attached thereto and one (1) certified copy of the Ordinance #2-07 (MBR #12978), detaching a parcel of land from the Town of Grand Chute and annexing the same to the City of Appleton.

The Ordinance annexing this territory will be published in the Official Newspaper of the City of Appleton on January 8, 2007.


Very truly yours,

CYNTHIA I. HESSE, MMC/WCPC  
City Clerk

CH:mw

Enclosures (2)

CERTIFIED MAIL



**CERTIFICATE OF ANNEXATION**  
**City of Appleton**

I, CYNTHIA I. HESSE, the duly elected and qualified City Clerk of the City of Appleton, County of Outagamie, State of Wisconsin, DO HEREBY CERTIFY, that the following described territory was detached from the Town of Grand Chute and was annexed to said City of Appleton pursuant to 66.0217 of the Wisconsin Statutes of 2005, by an Ordinance adopted by the Common Council at a regular meeting held January 3, 2007.

Part of the Southwest Quarter (SW ¼) of the Southwest Quarter (SW ¼) of Section 5 and the Northwest Quarter (NW ¼) of the Northwest Quarter (NW ¼) of Section 8, Township Twenty-one (21) North, Range Eighteen (18) East, in the Town of Grand Chute, Outagamie County, Wisconsin, containing 40.95 Acres of land m/l and being further described by:

Commencing at the Southwest corner of said Section 5;

Thence N.00°02'25"W. 1325.97', along the West line of the SW ¼ of said Section 5, to the North line of the SW ¼ of the SW ¼ of said Section 5;

Thence S.88°34'11"E. 33.01', along the North line of the SW ¼ of the SW ¼ of said Section 5, to the East line of French Road and being the point of beginning.

Thence continue S.88°34'11"E. 1308.36' along the North line of the SW ¼ of the SW ¼ of said Section 5;

Thence S.00°07'17"W. 1242.06', along the East line of the SW ¼ of the SW ¼ of said Section 5, to the North line of C.T.H. "JJ";

Thence continue S.00°07'17"W. 125.02', along the East line of the SW ¼ of the SW ¼ of said Section 5, to the South line of said C.T.H. "JJ";

Thence N.88°51'39"W. 1270.73', along the South line of said C.T.H. "JJ";


Thence N.06°20'48"E. 120.50', to a point on the North line of C.T.H. "JJ";

Thence N.44°28'12"W. 67.17', along a vision corner to the East line of said French Road;

Thence N.00°02'25"W. 1206.78', along the East line of said French Road, to the point of beginning.


*The current population of such territory is 0 people.*

January 5, 2007

  
CYNTHIA I. HESSE  
CITY CLERK

(City Seal)

Record and return to:  
City of Appleton  
City Clerk's Office  
100 N. Appleton Street  
Appleton, WI 54911







## CERTIFICATION OF CLERK

I, CYNTHIA I. HESSE, the duly elected and qualified City Clerk of the City of Appleton, Wisconsin, DO HEREBY CERTIFY that the attached Ordinance is a true and compared copy of an ordinance adopted by the Mayor and Common Council of the City of Appleton, Outagamie/Calumet/Winnebago Counties, at a regular meeting held January 3, 2007.

Dated at Appleton, Wisconsin this 5<sup>th</sup> day of January, 2007.

  
CYNTHIA I. HESSE  
CITY CLERK

(City Seal)




ADOPTED: January 3, 2007  
PUBLISHED: January 8, 2007  
Office of the City Clerk

2 - 07

**AN ORDINANCE ANNEXING TERRITORY  
TO THE CITY OF APPLETON, WISCONSIN.**

(Salm Annexation) MBR 12978



The Common Council of the City of Appleton does ordain as follows:

**Section 1. Territory Annexed.** In accordance with Sec. 66.0217 of the *Wisconsin Statutes* for 2003-2004 and the *Unanimous Petition for Direct Annexation* filed with the City Clerk on November 1, 2006, the following described territory in the Town of Grand Chute, Outagamie County, Wisconsin, lying contiguous to the City of Appleton, is hereby annexed to the City of Appleton, Wisconsin:

Part of the Southwest Quarter (SW ¼) of the Southwest Quarter (SW ¼) of Section 5 and the Northwest Quarter (NW ¼) of the Northwest Quarter (NW ¼) of Section 8, Township Twenty-one (21) North, Range Eighteen (18) East, in the Town of Grand Chute, Outagamie County, Wisconsin, containing 40.95 Acres of land m/l and being further described by:  
Commencing at the Southwest corner of said Section 5;  
Thence N.00°02'25"W. 1325.97', along the West line of the SW ¼ of said Section 5, to the North line of the SW ¼ of the SW ¼ of said Section 5;  
Thence S.88°34'11"E. 33.01', along the North line of the SW ¼ of the SW ¼ of said Section 5, to the East line of French Road and being the point of beginning.  
Thence continue S.88°34'11"E. 1308.36' along the North line of the SW ¼ of the SW ¼ of said Section 5;  
Thence S.00°07'17"W. 1242.06', along the East line of the SW ¼ of the SW ¼ of said Section 5, to the North line of C.T.H. "JJ";  
Thence continue S.00°07'17"W. 125.02', along the East line of the SW ¼ of the SW ¼ of said Section 5, to the South line of said C.T.H. "JJ";  
Thence N.88°51'39"W. 1270.73', along the South line of said C.T.H. "JJ";  
Thence N.06°20'48"E. 120.50', to a point on the North line of C.T.H. "JJ";  
Thence N.44°28'12"W. 67.17', along a vision corner to the East line of said French Road;  
Thence N.00°02'25"W. 1206.78', along the East line of said French Road, to the point of beginning.

*The current population of such territory is 0 people.*

**Section 2. Effect of Annexation.** From and after the date of this ordinance, the territory described in Section 1 shall be a part of the City of Appleton for any and all purposes provided by law and all persons coming or residing within such territory shall be subject to all ordinances, rules

and regulations governing the City of Appleton. The payments required by Wisconsin Statutes §66.0217(14) are hereby authorized.

**Section 3. Ward Designation.** The territory described in Section 1 of this ordinance is hereby made a part of the Sixtieth (60th) Ward, attached to the Thirteenth (13th) Aldermanic District of the City of Appleton, Outagamie County, subject to the ordinances, rules and regulations of the City governing Wards.


**Section 4. Zoning Classification.** The territory described in Section 1 is hereby zoned as follows, pursuant to Sec. 66.0217(7)(a), *Stats.* and Sec. 23.65(e), *Appleton Municipal Code*:

AG (Agricultural)


**Section 5. Severability.** If any provision of this ordinance is invalid or unconstitutional, or if the application of this ordinance to any person or circumstances is invalid or unconstitutional, such invalidity or unconstitutionality shall not affect the other provisions or applications of this ordinance, which can be given effect without the invalid or unconstitutional provision or application.

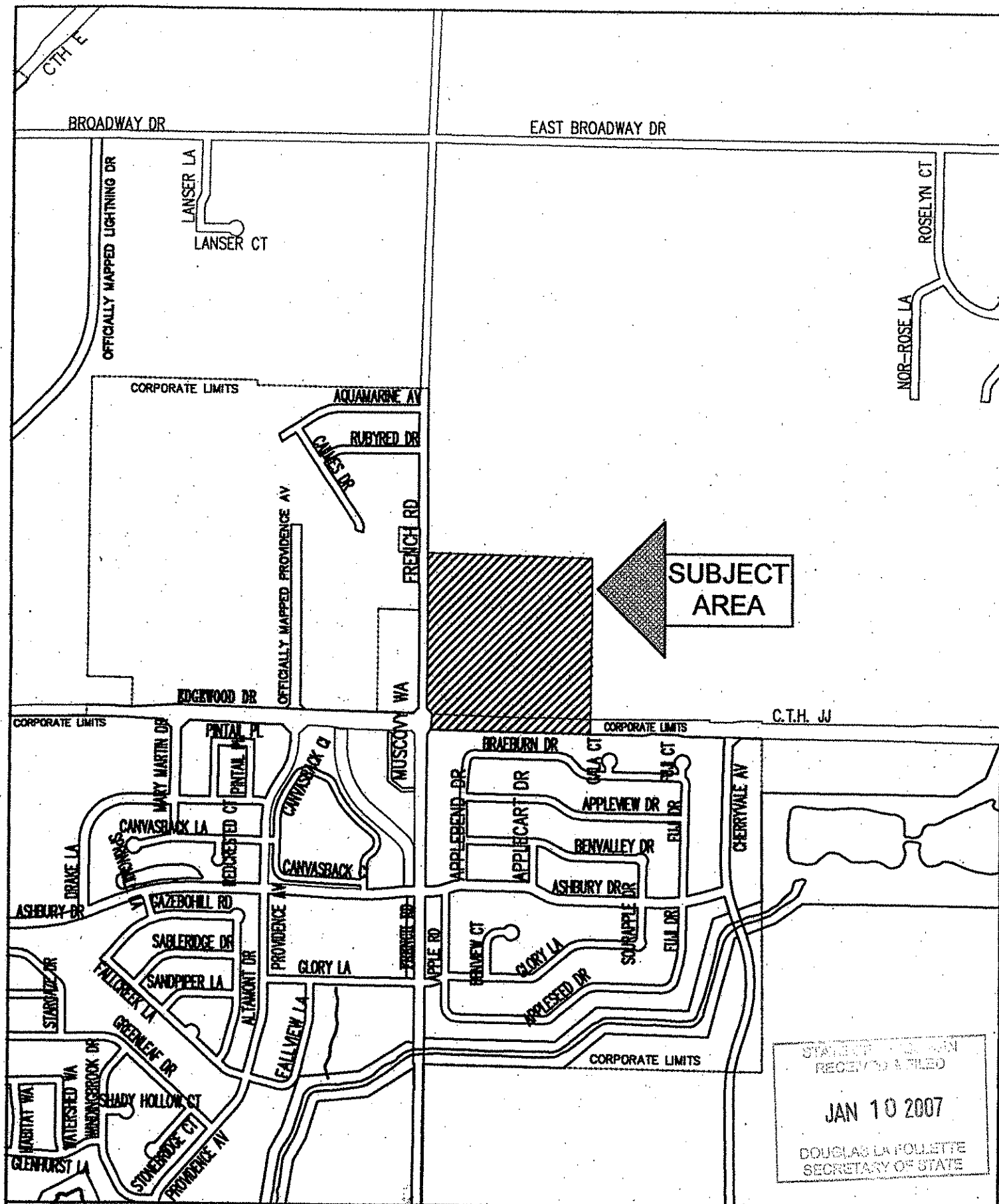
**Section 6. Effective Date.** This ordinance shall take effect upon passage and publication.

Dated: January 4, 2007

  
Timothy M. Hanna, Mayor

  
Cynthia I. Hesse, City Clerk





**Salm Annexation  
Vicinity Map**

**City Plan Commission  
Appleton, Wisconsin  
11-20-06**