

ORD 9006

OFFICE OF CLERK/TREASURER  
**CITY OF WAUKESHA**

CITY HALL – 201 DELAFIELD ST.  
WAUKESHA WI 53188-3692  
CLERK 262-524-3550  
TREASURER 262-524-3850  
FAX 262-524-3888




**THOMAS E. NEILL**  
CLERK/TREASURER

I, THOMAS E. NEILL, City Clerk of the City of Waukesha, County of Waukesha, State of Wisconsin, DO HEREBY CERTIFY that the attached ordinance, identified as 3-07 Goldammer Attachment,  
       annexing territory from the Town of Waukesha  
  x   attaching territory from the City of Pewaukee  
was adopted by the Common Council of the City Of Waukesha at a regular meeting held February 6, 2007.

I further certify that the population of the area annexed or attached was 02.

This certification is made in accordance with Section 66.021 of the Wisconsin Statutes.

Dated this 8th day of May 2007.



Thomas E Neill  
Thomas E. Neill  
City Clerk/Treasurer

STATE OF WISCONSIN  
RECEIVED & FILED  
**MAY 15 2007**  
DOUGLAS LA FOLLETTE  
SECRETARY OF STATE



MAY 15 2007

DOUGLAS LA FOLLETTE  
SECRETARY OF STATE

ORDINANCE NO. 3-07

**GOLDAMMER ATTACHMENT**  
W262 S1350 Maple Way South

**AN ORDINANCE ATTACHING CERTAIN LANDS OF THE  
CITY OF PEWAUKEE TO THE CITY OF WAUKESHA, WISCONSIN  
PURSUANT TO THE COOPERATIVE BOUNDARY PLAN**

THE COMMON COUNCIL OF THE CITY OF WAUKESHA DO ORDAIN AS  
FOLLOWS:

SECTION I. In accordance with the Cooperative Boundary Plan between the City of Waukesha and Town of Pewaukee, now City of Pewaukee, dated December 22, 1997, and petition for attachment filed with the City Clerk on the 28th day of December, 2006, the following described territory in the City of Pewaukee, Waukesha County, Wisconsin is attached to the City of Waukesha.

All that part of the Southeast  $\frac{1}{4}$  (SE  $\frac{1}{4}$ ) of Section 32, Town 7 North, Range 19 East, City of Pewaukee, Waukesha County, Wisconsin, bounded and described as follows:

Lot 3 of Block 18, Maple Lane Hills Subdivision, a platted subdivision in the City of Pewaukee (formerly the Town of Pewaukee), Waukesha County, Wisconsin. Said parcel containing 0.784 Acres.

SECTION II. The above shall be zoned pursuant to the authority granted in Section 66.021(7) of the Wisconsin Statutes as T-1, Temporary Zoning District.

SECTION III. The attached territory is hereby made a part of the 14th Aldermanic District, and is in the 39th Ward of the City of Waukesha and is attached for all municipal purposes including attachment for school purposes and is hereby made a part of the School District of Waukesha, and subject to laws governing the same.

SECTION IV. The City limits of the City of Waukesha, Wisconsin are hereby changed and enlarged as so to include the real estate described in Section I of this ordinance and the official map is amended to include said real estate.

SECTION V. Should any section, paragraph, sentence, clause or phrase of this ordinance be declared unconstitutional or invalid for any reason, the remainder shall not be affected thereby.

SECTION VI. All ordinances or parts of ordinances inconsistent with or contravening the provisions of this ordinance are hereby repealed.

SECTION VII. This ordinance shall be in full force and effect from and after its passage and publication by law.


Passed this 6th day of February, 2007.

Approved this 7th day of February, 2007.

Attest:

/s/ Larry Nelson  
Mayor

/s/ Thomas E. Neill  
City Clerk



# GOLDAMMER ATTACHMENT TO THE CITY OF WAUKESHA (LOT 3 - BLOCK 18 OF MAPLE LANE HILLS SUBDIVISION)

- EXISTING LANDS IN CITY OF WAUKESHA
- LANDS ATTACHED PER THIS MAP
- EXISTING LANDS IN CITY OF PEWAUKEE

EFFECTIVE DATE OF ATTACHMENT: FEBRUARY 15, 2007  
 ACREAGE OF PARCEL ATTACHED: 0.784 ACRES  
 NUMBER OF PERSONS ATTACHED: 2

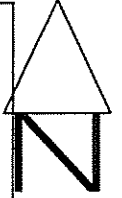
EXISTING CITY OF PEWAUKEE ADDRESS:  
 W262 S1350 MAPLE WAY SOUTH  
 WAUKESHA, WISCONSIN 53188

NEW CITY OF WAUKESHA ADDRESS:  
 339 MAPLE WAY SOUTH  
 WAUKESHA, WISCONSIN 53188

STATE OF WISCONSIN  
 RECEIVED & FILED

MAY 15 2007

DOUGLAS LA FOLLETTE  
 SECRETARY OF STATE



SCALE: 1"=250'

DAVID A. HALVERSON, P.L.S.  
 CITY OF WAUKESHA ENGINEERING DEPARTMENT  
 FEBRUARY 15, 2007  
 G:\CAD\DATA\DAH\ANNEX\Maple Lane Hills 2

