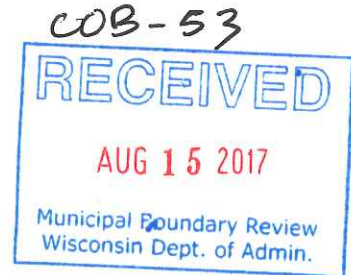


Village of Milltown

Office of Clerk & Treasurer
89 Main Street West * P.O. Box 485 * Milltown, Wisconsin 54858
Phone (715)825-3258 * Fax (715)825-4538
E-mail milltownvillage@lakeland.wi

Village President: LuAnn White
Trustees: Joe Catellano, Larry Kuske, Les Sloper, Erling Voss, Ben Kotval, Glenn Owen
Amy Albrecht, Village Clerk/Treasurer



December 30, 2016

Office of the Secretary of State
Government Records Division
P.O. Box 7848
Madison, WI 53707-7848

RE: Village of Milltown, Polk County, Corporate Boundary Legal Description Update.

To whom it may concern:

I am submitting a registered copy of the updated legal description of the corporate boundary for the Village of Milltown.

Please feel free to contact me if you have any questions.

Sincerely,

Amy Albrecht
Village Clerk

Certification of
Corporate Boundaries

Document Number

Document Title

I, Amy Albrecht, Village Clerk of the Village of Milltown,
County of Polk, State of Wisconsin; DO HEREBY CERTIFY, in
accordance with SS 66.021(8)(a) of Wisconsin Statutes, that as of
December 30, 2016, the corporate boundaries of the Village
Milltown were as follows:

Received for record this
29th day of June
AD 2017 at 04:22 PM
DOCUMENT NUMBER: 853026
RECORDING FEE: \$30.00
TRANSFER FEE: \$0.00
FEE EXEMPTION:
SALLY L SPANEL
REGISTER OF DEEDS
POLK COUNTY, WI

Recording Area

Name and Return Address

Village of Milltown
89 Main Street West
P.O. Box 485
Milltown, WI 54858

Parcel Identification Number (PIN)

This document drafted by:
Dustin J. LaBlonde, PLS
Cedar Corporation
604 Wilson Avenue
Menomonie, WI

CERTIFICATION OF CORPORATE BOUNDARIES
VILLAGE OF MILLTOWN, WISCONSIN
DECEMBER 2016

I, Amy Albrecht, Clerk of the Village of Milltown, Polk County, Wisconsin, do hereby certify that the corporate boundaries of the Village of Milltown, as of December 1, 2016, are as follows:

Being part of the SE $\frac{1}{4}$ of Section 07, the S $\frac{1}{2}$ of the NW $\frac{1}{4}$, S $\frac{1}{2}$ of the NE $\frac{1}{4}$, SW $\frac{1}{4}$ and the SE $\frac{1}{4}$ of Section 08, the NW $\frac{1}{4}$, NE $\frac{1}{4}$, N $\frac{1}{2}$ of the SW $\frac{1}{4}$ and the N $\frac{1}{2}$ of the SE $\frac{1}{4}$ of Section 17, part of the NE $\frac{1}{4}$ and the NE $\frac{1}{4}$ of the SE $\frac{1}{4}$ of Section 18, all located in Township 35 North, Range 17 West, Village of Milltown, Polk County, Wisconsin, more particularly described as follows:

Commencing at the Southeast corner of Section 8, Township 35 North, Range 17 West,

Thence North on the East line of said Section 8, a distance of 59.78 chains, more or less, to the Northeast corner of the South $\frac{1}{2}$ of the Northeast $\frac{1}{4}$ of said Section 8;

Thence West on the North line of said South $\frac{1}{2}$ of the Northeast $\frac{1}{4}$ and along the North line of the South $\frac{1}{2}$ of the Northwest $\frac{1}{4}$, a distance of 79.55 chains, more or less, to the Northwest corner of said South $\frac{1}{2}$ of the Northwest $\frac{1}{4}$;

Thence South along the West line of said Section 8 to a point 10 rods North of the Southeast corner of the North $\frac{1}{2}$ of the Southeast $\frac{1}{4}$ of Section 7;

Thence West, parallel to the South line of said North $\frac{1}{2}$ of the Southeast $\frac{1}{4}$ of Section 7, a distance of 112 rods, more or less, to a point 48 rods East of the North-South $\frac{1}{4}$ Section Line of Section 7;

Thence South, parallel with said North-South $\frac{1}{4}$ Section Line, a distance of 10 rods to the South line of said North $\frac{1}{2}$ of the Southeast $\frac{1}{4}$;

Thence continuing South along the East line of the West 24 acres of the Southwest $\frac{1}{4}$ of the Southeast $\frac{1}{4}$ of said Section 7, to a point 695.27 feet North of the South line of said Section 7;

Thence South $89^{\circ} 58' 38''$ West, 790.55 feet to a point on the North-South $\frac{1}{4}$ Section line of said Section 7;

Thence South $00^{\circ} 01' 55''$ West, along said $\frac{1}{4}$ Section line, 640.21 feet to a point on the North right-of-way of State Highway 35;

Thence South $89^{\circ} 39' 22''$ East, along said North right-of-way, 791.22 feet to a point on the East line of the West 24 acres of the Southwest $\frac{1}{4}$ of the Southeast $\frac{1}{4}$ of said Section 7;

Thence South along said East line, 50 feet to the Southeast corner of the West 24 acres of the Southwest $\frac{1}{4}$ of the Southeast $\frac{1}{4}$ of said Section 7;

Thence continuing South along the East line of the West 40 acres of the Southwest $\frac{1}{4}$ of the Southeast $\frac{1}{4}$ of said Section 7, to the East-West $\frac{1}{4}$ Section line of Section 18;

Thence East on said East-West $\frac{1}{4}$ Section line, a distance of 35 rods, more or less, to the Northeast corner of the Northwest $\frac{1}{4}$ of the Southeast $\frac{1}{4}$ of said Section 18;

Thence South along the East line of said Northwest $\frac{1}{4}$ of the Southeast $\frac{1}{4}$ of said Section 18, a distance of 1330.16 feet to the Southeast corner of said Northwest $\frac{1}{4}$ of the Southeast $\frac{1}{4}$ of said Section 18;

Thence East on the South line of the Northeast $\frac{1}{4}$ of the Southeast $\frac{1}{4}$ of said Section 18, a distance of 1079.00 feet;

Thence North $17^{\circ} 59' 51''$ East 729.08 feet to the East line of said Northeast $\frac{1}{4}$ of the Southeast $\frac{1}{4}$ of said Section 18;

Thence South $00^{\circ} 05' 35''$ East 322.04 feet along said East line of said Northeast $\frac{1}{4}$ of the Southeast $\frac{1}{4}$ of said Section 18.

Thence South $17^{\circ} 59' 51''$ West 390.91 feet to said South line of the Northeast $\frac{1}{4}$ of the

Southeast ¼ of said Section 18;


Thence East on the South line of the Northeast ¼ of the Southeast ¼ of said Section 18, a distance of 121.39 feet to the Southeast corner of said Northeast ¼ of the Southeast ¼ of said Section 18;

Thence East on the South line of the North ½ of the Southwest ¼, and along the South line of the North ½ of the Southeast ¼ of Section 17, a distance of 79.62 chains, more or less, to the East line of said Section 17;

Thence North on said East line to the point of beginning.

Said described parcel contains 1,185 acres, more or less.

Dated at Milltown, Wisconsin this 28th day of June, 2017.


Amy Albrecht
Village Clerk

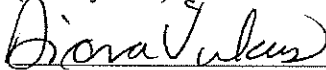
STATE OF WISCONSIN)
POLK COUNTY) SS

Personally came before me this 28th day of June, 2017, the above named Amy Albrecht, Village Clerk, to me known to be the person who executed the foregoing instrument and acknowledged the same.

Diana Virkus

Notary Public

(Notary Seal)



State of Wisconsin

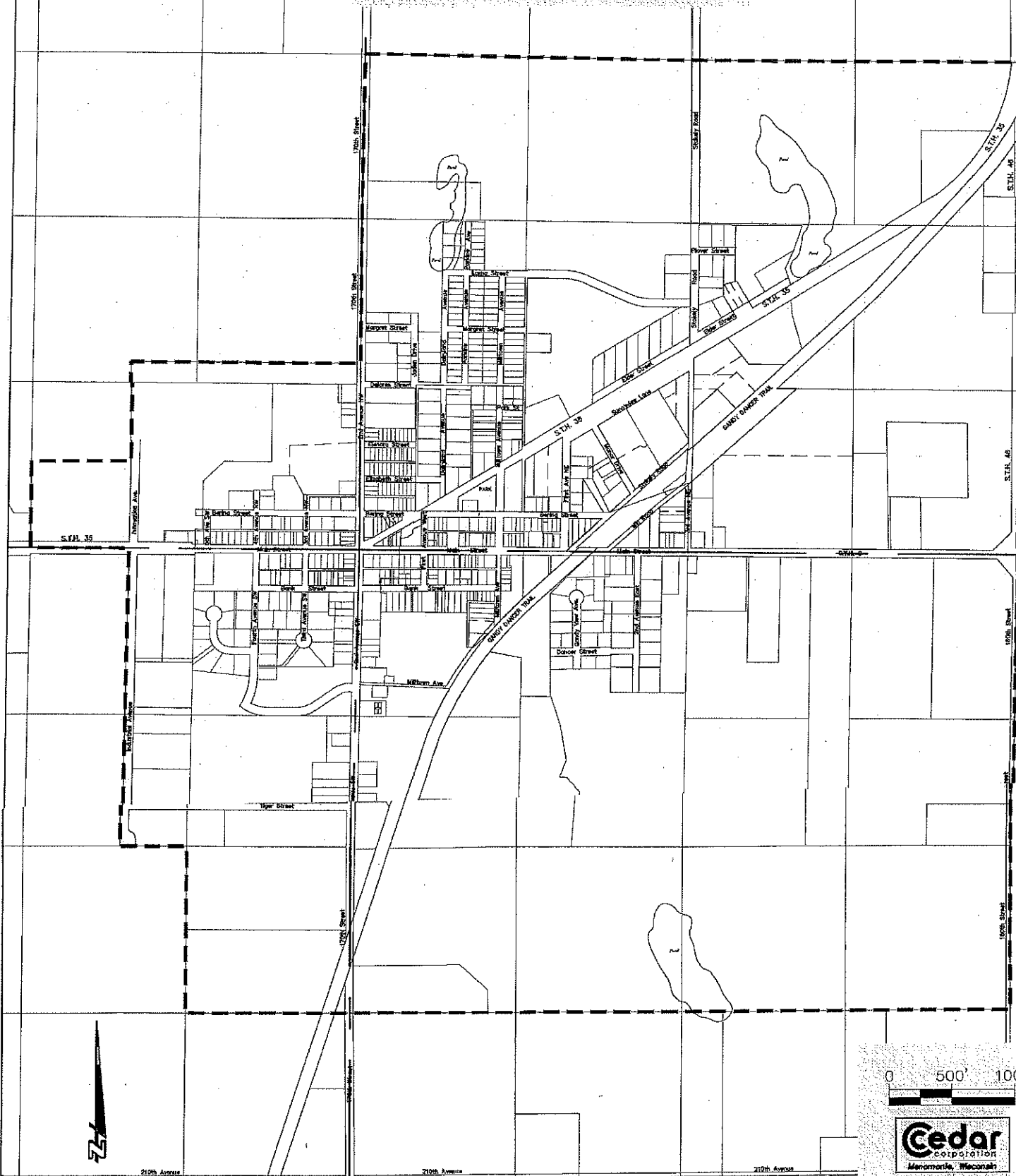
Notary Public, Diana Virkus, Wisconsin

My commission expires 11-20-18.

CORPORATE BOUNDARY

Village of Milltown
Polk County, Wisconsin

853026



Revised: December 1, 2016

Cedar
Corporation
Menomonee, Wisconsin