


VILLAGE OF WESTFIELD

COUNTY OF MARQUETTE

ANNEXATION ORDINANCE NO 00-10
& PLAT MAP

OFFICE OF THE SECRETARY OF STATE
State of Wisconsin

FILED JUNE 26, 2000



ORDINANCE NO. 00-10

ANNEXING TERRITORY
TO THE VILLAGE OF WESTFIELD,
MARQUETTE COUNTY, WISCONSIN

The Village Board of the Village of Westfield, Marquette County, Wisconsin does hereby ordain as follows:

1. In accordance with Section 66.021(12) of the Wisconsin States, and the Petition for the Unanimous Annexation filed with the Village Clerk 2000, which said Petition was signed by the owners of more than one-half of the land in area in the territory therein described, and which said territory therein described is contiguous to the Village of Westfield, Marquette County, Wisconsin, and is unincorporated, the following described territory of the Town of Springfield, Marquette County, Wisconsin, is hereby annexed to the Village of Westfield, Marquette County, Wisconsin:

Part of the Southeast Quarter of the Southeast Quarter (SE $\frac{1}{4}$ SE $\frac{1}{4}$) and the Southwest Quarter of the Southeast Quarter (SW $\frac{1}{4}$ SE $\frac{1}{4}$) of Section 36, Township 17 North, Range 8 East, Town of Springfield, Marquette County, Wisconsin, more particularly described as follows:

Commencing at the SE corner of Section 36; thence N89°21'18"W along the South line of the Southeast quarter (SE $\frac{1}{4}$) 312.75' to the Point of Beginning. Said point being on the West right-of-way of U.S. Hwy "51"; thence continuing N89°21'18"W 2132.20' to a point on the East right-of-way line of CTH "CH". Said point being on a curve to the left having a central angle of 24°35'39" and a radius of 3100.00'; thence Northerly 1330.67' along the arc of said curve whose chord bears N03°48'41"E 1320.48' thence S89°20'06"E 2092.87' to a point on the west right-of-way line of US Hwy "51"; thence S02°06'20"W along said line 1318.17' to the Point of Beginning. Subject to all easements and restrictions of record.

2. From the after the effective date of this ordinance the territory described in Section 1 hereof shall be a part of the Village of Westfield for any and all purposes provided by law and all persons coming or residing within such territory shall be subject to all ordinances, rules and regulations governing the Village of Westfield.

3. At the present time until the Village of Westfield Planning Commission has had an opportunity to review same, the zoning of said territory shall be R-1.

4. If any of the provisions of this ordinance are invalid or, unconstitutional, or if the application of this ordinance to any person or circumstance is invalid or unconstitutional, such invalidity or unconstitutionality

shall not effect the other provisions or applications of this ordinance which can be given effect without the invalid or unconstitutional provision or application.

5. The population of the annexed territory is zero (0).

6. This ordinance shall take effect upon passage and publication as provided by law.

Duly and regularly adopted by an affirmative vote of two-thirds of the elected members of the Village Board of the Village of Westfield held on the 13th day of June, 2000.

Frances Demke
Frances Demke
Village President

ATTEST:

Linda Quinn
Linda Quinn
Village Clerk

Publish: 6/29/00

STATE OF WISCONSIN
COUNTY OF MARQUETTE


I do hereby certify that this copy has been compared by me with the original Ordinance now on file and record in my office and is a true copy and of the whole there of.

Attest: this 21 day of June, 2000.

Linda Quinn
Linda Quinn, Clerk / Treasurer

This instrument drafted by:

Attorney Paul Steven Screnock
P. O. Box 158
Westfield, WI 53964




Plat of Survey

PART OF THE SE $\frac{1}{4}$ SE $\frac{1}{4}$ AND PART OF THE SW $\frac{1}{4}$ SE $\frac{1}{4}$ SECTION 36, T17N, R8E,
TOWN OF SPRINGFIELD, MARQUETTE COUNTY, WISCONSIN.

(See Sheet 2 of 2)

Michael A. Moe
Michael A. Moe, RLS 2066
January 23, 1996
Drafted by M. Moe



- 2" County Monument w/ Brass Cap
- Set 3/4"x24" rebar weighing 1.50 lbs./lin. ft.

No direct vehicular access to USH "51".

Sheet 1 of 2

