



BRENDA JASZEWSKI, COUNTY CLERK

432 E. Washington Street, P.O. Box 1986

West Bend, WI 53095-7986


Phone: (262) 335-4301 Fax: (262) 306-2208

Email: [clkbrenda@co.washington.wi.us](mailto:clkbrenda@co.washington.wi.us)

SDO1

August 11, 2015

Doug LaFollette  
Secretary of State  
PO Box 7848  
Madison, WI 53707-7848



Dear Mr. LaFollette:

Per §59.10(3)(cm)(1), enclosed please find a certified copy of Washington County 2015 Ordinance 9 - Supervisory Districts, along with a Washington County supervisory district map outlining the revised supervisory districts. The enclosed ordinance and redistricting plan map were approved at the Washington County Board of Supervisors meeting on Tuesday, July 22, 2015, due to a reduction by the Board in the number of County Board Supervisors. Please note that this redistricting will be in place for the 2016-2018 Supervisor term.

If you need any additional information, or if you have any questions regarding the enclosed, please feel free to contact me.

Sincerely,

Brenda J. Jaszewski  
Washington County Clerk

Enclosures



BRENDA JASZEWSKI, COUNTY CLERK  
432 E. Washington Street, P.O. Box 1986  
West Bend, WI 53095-7986  
Phone: (262) 335-4301 Fax: (262) 306-2208  
Email: clkbrenda@co.washington.wi.us

COUNTY OF WASHINGTON     )  
  ) SS.  
STATE OF WISCONSIN     )

I, Brenda J. Jaszewski, County Clerk of Washington County, do hereby certify that the attached is a true, correct and exact copy of:

**2015 ORDINANCE 9 - SUPERVISORY DISTRICTS - (2.01)**


Adopted by the **WASHINGTON COUNTY BOARD OF SUPERVISORS** on:

**JULY 22, 2015**

Dated at West Bend, Wisconsin, this 4th day of August 2015.

  
\_\_\_\_\_  
BRENDA J. JASZEWSKI, COUNTY CLERK  
WASHINGTON COUNTY, WISCONSIN

Subscribed and sworn to before me this  
4th day of August 2015.

  
\_\_\_\_\_  
Notary Public

Linda M. Doro  
\_\_\_\_\_  
Type Name

February 26, 2018  
\_\_\_\_\_  
My Commission Expires

# WASHINGTON COUNTY, WISCONSIN

Date of enactment: 7/22/15

Date of publication: 7/22/15

## VOTE

### 2015 ORDINANCE 9

AN ORDINANCE to amend Section 2.01 relating to: Supervisory Districts.

*The people of the County of Washington, represented in the Board of Supervisors, do ordain as follows:*

**SECTION 1.** Section 2.01(3) of the code is amended to read:

**2.01 SUPERVISORY DISTRICTS.** (3)(AM 15-9) The supervisory districts of the County Board of Supervisors are numbered and described as follows:

#### **District 1**

That portion of the City of West Bend consisting of Wards 1, 2, 3 and ~~22~~ 21.

#### **District 2**

That portion of the ~~City of West Bend~~ Town of Barton consisting of Wards ~~4, 5 and 12~~ 3, and that portion of the City of West Bend consisting of Wards 22, 23, 24, and 26.

#### **District 3**

That portion of the City of West Bend consisting of Wards ~~6, 7 and 4~~, 6 and 8, and that portion of the Town of West Bend consisting of Ward 8.

#### **District 4**

That portion of the City of West Bend consisting of Wards 7, 9, and 10 and ~~11 and that portion of the Town of West Bend consisting of Ward 10.~~

#### **District 5**

That portion of the City of West Bend consisting of Wards 5, 11, 12, 13, and 14, ~~13, 14, 16 and 17 and that portion of the Town of West Bend consisting of Ward 9.~~

#### **District 6**

That portion of the City of West Bend consisting of Wards 15, 16, 17, 19, 20, 25 and 27, ~~3, 23 and 24 and that portion of the Town of Barton consisting of Ward 3.~~

#### **District 7**

**District 15**

That portion of the Town of Jackson consisting of Ward 6 and the entire Town of Polk consisting of Wards 1, 2, 3, 4, 5 and 6. s 4, 5 and 6 and that portion of the Town of Trenton consisting of Wards 5, 6, 7 and 8, and that portion of the City of West Bend consisting of Wards 25 and 27.

**District 16**

The entire That portion of the Village of Slinger consisting of Wards 1, 2, 3, 4, 5, 6, and 7 and 8.

**District 17**

That portion of the Town of Hartford consisting of Ward 3, and that portion of the City of Hartford consisting of Wards 1, 2, 3, 5 and 14. The entire Town of Polk consisting of Wards 1, 2, 3, 4, 5 and 6 and that portion of the Village of Slinger consisting of Ward 8.

**District 18**

That portion of the City of Hartford consisting of Wards 7, 8, 9, 10, 11, 15, 16, 17, 20, 23 and 24. That portion of the Town of Jackson consisting of Wards 1, 2 and 3 and that portion of the Village of Jackson consisting of Wards 6, 7, 9 and 10.

**District 19**

That portion of the City of Hartford consisting of Wards 4, 6, 12, 13, 21 and 22. Village of Jackson consisting of Wards 1, 2, 3, 4, 5 and 8.

**District 20**

The entire Town of Erin consisting of Wards 1, 2, 3 and 4, and that portion of the Town of Hartford consisting of Wards 1 and 2. That portion of the City of Hartford consisting of Wards 8, 9, 10, 11 and 17.

**District 21**

That portion of the Village of Richfield consisting of Wards 1, 2, 3 and 4. That portion of the City of Hartford consisting of Wards 1, 2, 3, 4, 6 and 7.

**District 22**

That portion of the Village of Germantown consisting of Wards 3, 4 and 15, and that portion of the Village of Richfield consisting of Wards 7, 8 and 9. That portion of the City of Hartford consisting of Wards 5, 12 and 13.

1  
2  
3  
4 VOTE REQUIREMENT FOR PASSAGE: Majority  
5

6 APPROVED:

7 (signed by Kimberly A. Nass)

8 Kimberly A. Nass, County Attorney

9 Dated 7/15/15

Introduced by members of the EXECUTIVE  
COMMITTEE as filed with the County Clerk.

(signed by Herbert J. Tennies)

Herbert J. Tennies, Chairperson

10  
11 Considered 7/14/15

12 Adopted 7/14/15

13 Ayes 25 Noes 2 Absent 3

14 Voice Vote \_\_\_\_\_  
15

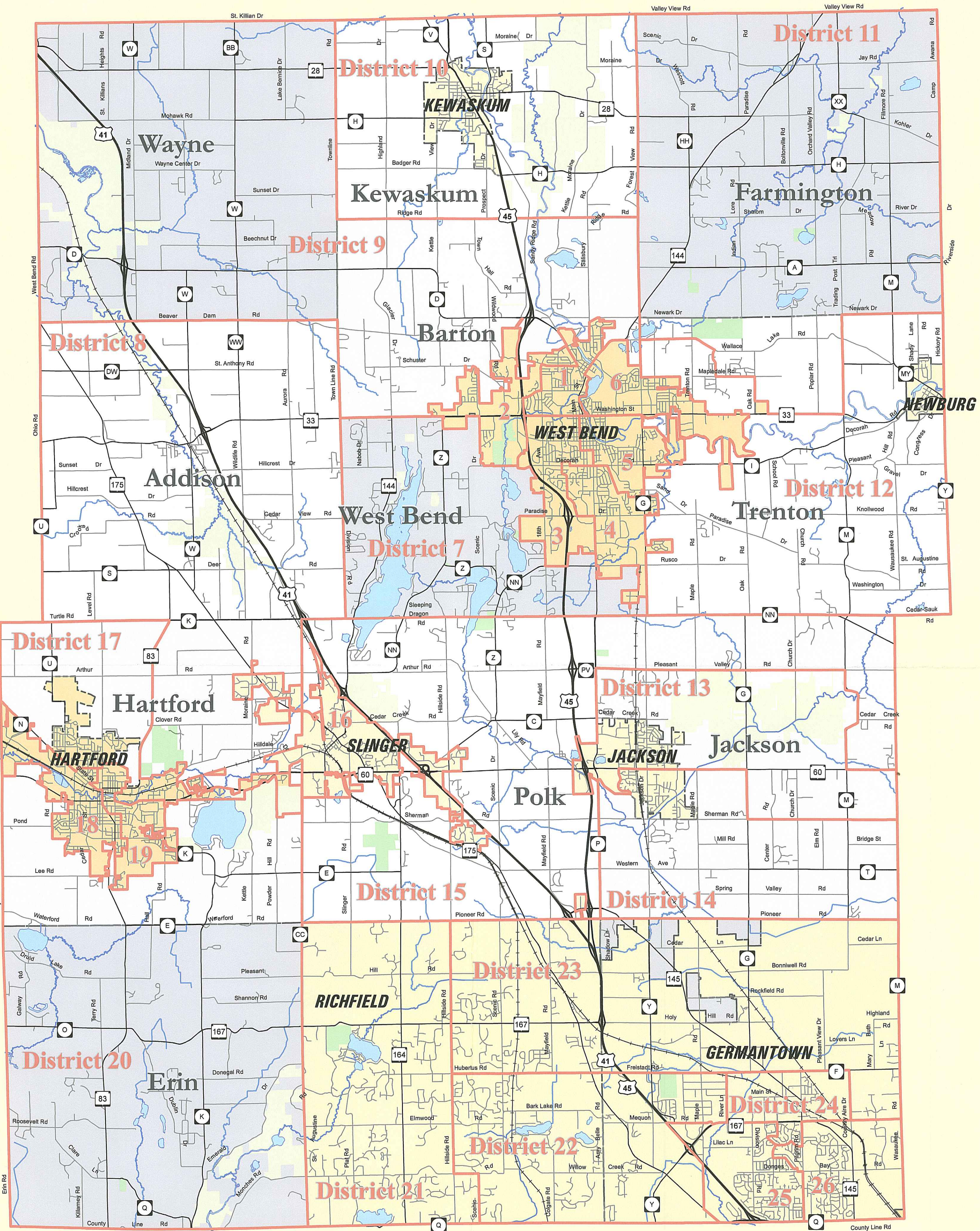
16 Countersigned:

17 \_\_\_\_\_  
18 Herbert J. Tennies

19 County Board Chairperson

20  
21 (No fiscal effect)





## Supervisory District Plan 2015 Ordinance 9



0 0.5 1 2 3 4  
Miles

Map prepared on August 7, 2015 by the Geographic Information Systems Division (GIS) of the Washington County Planning and Parks Department.

This information is subject to errors and omissions and is not certified by Washington County.