



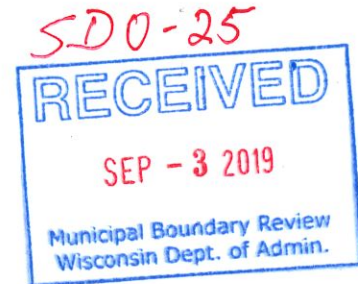
Nan Kottke, Marathon County Clerk

Marathon County Courthouse
500 Forest Street
Wausau, WI 54403
715.261.1500 (Telephone)
715.261.1515 (Fax)
Nan.Kottke@co.marathon.wi.us



August 28, 2019

Wisconsin Department of Administration
Municipal Boundary Review
PO Box 1645
Madison, WI 53701-1645



To Whom it May Concern:

Enclosed is a certified copy of Marathon County Resolution #R-40-19 approving Supervisory District Boundary Changes Resulting from City of Mosinee Annexation.

This resolution was adopted by the Marathon County Board of Supervisors at their Adjourned Organizational Meeting which was held August 27, 2019.

Yours truly,

Nan Kottke
Marathon County Clerk

kjt
enclosures

c: Bruce Jamroz, City of Mosinee Clerk
Gary Hetzer, CPZ
Zoning File

RESOLUTION #R- 40 -19
Changes in Supervisory District Boundaries Resulting
From City of Mosinee Annexation

WHEREAS, the revised reapportionment statutes 59.10(3)(c) allow the County Board to consider changes in the boundaries of supervisory districts based on City Annexations which occur after passage of the 10-year county reapportionment plan; and

WHEREAS, duly annexed property described as that part of the City of Mosinee: the following described territory located within the Township of Mosinee, Marathon County, Wisconsin, is hereby annexed to the City of Mosinee, Wisconsin:

That Part of the Northeast Quarter (1/4) of the Southeast Quarter (1/4) of Section 25, Township 27 North, Range 6 East, Town of Mosinee, Marathon County, Wisconsin; more particularly described as follows: Commencing at the East 1/4 corner of said Section N 25; Thence S 0°04'31" W along the East line of the Northeast 1/4 of the Southeast 1/4 933.17 Feet; Thence N 89°26'26" W 30.00 Feet to the West line of Rangeline Road and to the Point of Beginning; Thence S 0°04'30" W along the West line of Rangeline Road 157.64 Feet; Thence N 89°10'37" W 205.32 Feet; Thence N 0°07'57" E along the East line of Lot 1 of Block 2 of Stepan Addition 156.69 feet to the South line of Bison Drive; Thence S 89°26'26" E along the South line of Bison Drive 205.15 feet to the Point of Beginning. Subject to all easements, restrictions and rights of way of record and use. (211760 Rangeline Road – PIN: 058-2706-254-0992)

should be included in Supervisory District #26, there being two electors residing therein; and

WHEREAS, exact maps of the above-described parcel, along with a certified copy of the City of Mosinee ordinance, have been duly filed with the Clerk of Marathon County; and

WHEREAS, changes in said supervisory district boundaries are allowed by law, provided that the total number of supervisory districts is left unchanged; and




NOW, THEREFORE, BE IT RESOLVED that the County Board of Supervisors of the County of Marathon does ordain as follows:



That the above-described duly annexed property, now within the City of Mosinee is hereby included in the supervisory district enumerated above.

BE IT FURTHER RESOLVED that the Marathon County Clerk is hereby directed to forward all notices required under Chapter 59, Wisconsin Statutes, to the Secretary of State for the purpose of advising that office of said boundary changes.

Dated this 27th day of August, 2019.

COUNTY BOARD OF SUPERVISORS

STATE OF WISCONSIN)
)SS.
COUNTY OF MARATHON)

I, Nan Kottke, County Clerk in and for Marathon County, Wisconsin, hereby certify that the attached Resolution #R-40-19 which was adopted by the Marathon County Board of Supervisors at their Adjourned Organizational meeting which was held August 27, 2019.

SEAL



Nan Kottke
Marathon County Clerk