



Nan Kottke, Marathon County Clerk

Marathon County Courthouse
500 Forest Street
Wausau, WI 54403
715.261.1500 (Telephone)
715.261.1515 (Fax)
Nan.Kottke@co.marathon.wi.us



September 21, 2016

WI Department of Administration
Municipal Boundary Review
P.O. Box 1645
Madison, WI 53701-1645

MBR Staff:

Attached is a certified copy of Marathon County Resolution #R-45-16 pertaining to a supervisory district boundary change resulting from a City of Wausau Annexation.

This resolution was adopted by the Marathon County Board of Supervisors at their Adjourned Organizational meeting which was held September 20, 2016.

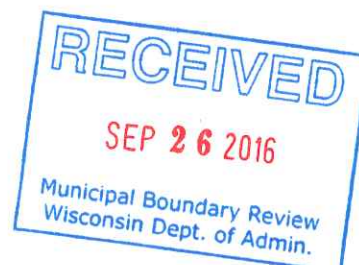
Yours truly,

Nan Kottke
Marathon County Clerk

kdk

enc

c: Toni Rayala, Wausau City Clerk
Gary Hetzer, GIS Coordinator
Election File (all)



RESOLUTION #R-45-16
Changes in Supervisory District Boundaries Resulting
From City of Wausau Annexations

WHEREAS, the revised reapportionment statutes 59.10(4)(c) allow the County Board to consider changes in the boundaries of supervisory districts based on City Annexations which occur after passage of the 10-year county reapportionment plan; and

WHEREAS, duly annexed property described as Lot 1 of Certified Survey Map No. 17100 recorded in Office of Register of Deeds for Marathon County in Volume 81 of Certified Survey Maps on Page 32, the NW¼ and NE¼ of the SE¼, The NE¼ of the SW¼, the S½ of the SE¼ of the NW¼, part of the SW¼ of the SW¼, and part of the NW¼ of the SW¼, all in Section 26, Township 29 North, Range 6 East, (complete description attached), formerly in the Town of Stettin, Marathon County, Wisconsin, should be included in Supervisory District #9, there being no electors residing therein; and

WHEREAS, exact maps of the above-described parcel, along with a certified copy of the City of Wausau ordinance, have been duly filed with the Clerk of Marathon County; and

WHEREAS, changes in said supervisory district boundaries are allowed by law, provided that the total number of supervisory districts is left unchanged; and


NOW, THEREFORE, BE IT RESOLVED that the County Board of Supervisors of the County of Marathon does ordain as follows:


That the above-described duly annexed property, now within the City of Wausau is hereby included in the supervisory district enumerated above.


BE IT FURTHER RESOLVED that the Marathon County Clerk is hereby directed to forward all notices required under Chapter 59, Wisconsin Statutes, to the Secretary of State for the purpose of advising that office of said boundary changes.


Dated this 20th day of September, 2016.


COUNTY BOARD OF SUPERVISORS











Lot 1 of Certified Survey Map No. 17100 recorded in Office of Register of Deeds for Marathon County in Volume 81 of Certified Survey Maps on Page 32, the Northwest $\frac{1}{4}$ and Northeast $\frac{1}{4}$ of the Southeast $\frac{1}{4}$, the Northeast $\frac{1}{4}$ of the Southwest $\frac{1}{4}$, the South $\frac{1}{2}$ of the Southeast $\frac{1}{4}$ of the Northwest $\frac{1}{4}$, part of the Southwest $\frac{1}{4}$ of the Southwest $\frac{1}{4}$, and part of the Northwest $\frac{1}{4}$ of the Southwest $\frac{1}{4}$, all in Section 26, Township 29 North, Range 6 East, Town of Stettin, Marathon County, Wisconsin, described as follows:

Commencing at the East $\frac{1}{4}$ corner of said Section 26, said corner being on the existing boundary of the City of Wausau, the point of beginning;

Thence West, along the North lines of said Northwest $\frac{1}{4}$ and Northeast $\frac{1}{4}$ of the Southeast $\frac{1}{4}$, to the East line of said South $\frac{1}{2}$ of the Southeast $\frac{1}{4}$ of the Northwest $\frac{1}{4}$; thence North, along said East line, to the North line of said South $\frac{1}{2}$; thence West, along said North line, to the West line of said South $\frac{1}{2}$; thence South, along said West line, to the North line of said Northwest $\frac{1}{4}$ of the Southwest $\frac{1}{4}$; thence West, along said North line, to the East line of the parcel described in Document Number 1687748 recorded in Office of Register of Deeds for Marathon County, said line being 730 feet East of and parallel with the East right-of-way of C.T.H. "O"; thence South, along said East line, to the Northeast corner of said Lot 1 of Certified Survey Map No. 17100; thence West, along the north line of said Lot 1, 730 feet to said East right-of-way of C.T.H. "O"; thence South, along said East right-of-way, to the North right-of-way of Highland Drive; thence East, along said North right-of-way, to the East line of said Southwest $\frac{1}{4}$ of the Southwest $\frac{1}{4}$; thence North, along said East line, to the South line of said Northeast $\frac{1}{4}$ of the Southwest $\frac{1}{4}$; thence East, along said South line and along the South lines of said Northwest $\frac{1}{4}$ and Northeast $\frac{1}{4}$ of the Southeast $\frac{1}{4}$, to the East line of said Northeast $\frac{1}{4}$ of the Southeast $\frac{1}{4}$ and said existing boundary of the City of Wausau; thence North, along said East line and along said existing boundary of the City of Wausau, to said East $\frac{1}{4}$ of Section 26, the point of beginning.

STATE OF WISCONSIN)
)SS.
COUNTY OF MARATHON)

I, Nan Kottke, County Clerk in and for Marathon County, Wisconsin, hereby certify that the attached Resolution #R-45-16 was adopted by the Marathon County Board of Supervisors at their Adjourned Organizational meeting which was held September 20, 2016.

S E A L



Nan Kottke
Marathon County Clerk