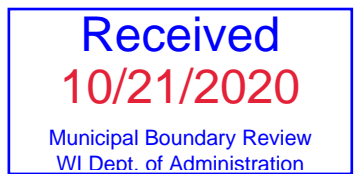


BARRON COUNTY RESOLUTION NO. 2013 - 42

Resolution to Amend Supervisory District – Village of Cameron  
Due to Annexation



SDO33

TO THE BARRON COUNTY BOARD OF SUPERVISORS:

1  
2       **WHEREAS**, based on federal and state laws, municipalities are required to  
3 recreate voting districts based on current census figures and compiled each decade; and  
4

5       **WHEREAS**, Barron County completed this process by Resolution No. 2011-15  
6 and Resolution No. 2011-31; and  
7

8       **WHEREAS**, Section 59.10(3)(c), Wis. Stats., provides that: “1.After the  
9 enactment of a plan of supervisory districts under par. (b), the board may amend the plan  
10 to reflect a municipal incorporation, annexation, detachment or consolidation. The  
11 number of supervisory districts in the County shall not be changed by any action under  
12 this subdivision.”; and  
13

14       **WHEREAS**, the Village of Cameron has annexed a parcel of property as  
15 identified in the attached map, ordinance annexing, and further described as:  
16

17       The Northeast Quarter of the Northwest Quarter except:

- 18  
19       a)     A parcel described in Records, Volume 300, Page 364;  
20       b)     Lot 1 of Certified Survey Map No. 4522, Volume 31, page 126;  
21

22       AND  
23

24       The Southeast Quarter of the Northwest Quarter except the South 790 feet thereof;

25       AND  
26

27       That part of the West one-half of the Northwest Quarter lying East of a line described as:  
28 commencing at the Northwest corner of Section 21; thence South 89°44’09” East along  
29 the North line of the Northwest Quarter of Section 21, 546.35 feet to the point of  
30 beginning; thence South 01°52’09” West 1807.99 feet to the North line of Paul’s Prairie  
31 Estates and there ending, and lying North of the North line of Paul’s Prairie Estates.  
32

33       All in Section 21, Township 34 North, Range 11 West, Barron County, Wisconsin.  
34  
35

36       **WHEREAS**, it is the recommendation of the Executive Committee that the  
37 Supervisory District Plan adopted by Resolution No. 2011-31 be amended to transfer the  
38 above-described parcel from Supervisory District 18 and include in Supervisory District  
39 13; and

40       **WHEREAS**, on a vote of 8 - 0, with Bartlett, Heinecke, Horstman, Miller,  
41 McRoberts, Mosentine, Rogstad and Thompson voting in favor and no members voting  
42 against. Jost was absent.

**BARRON COUNTY RESOLUTION NO. 2013 - 42**

**Resolution to Amend Supervisory District – Village of Cameron  
Due to Annexation**

**NOW, THEREFORE, BE IT RESOLVED**, that the Barron County Board of Supervisors does amend the County Supervisory District Plan adopted by Resolution 2011-15 and Resolution 2011-31 to transfer the above-described parcel from Supervisory District 18 in the Village of Cameron and include it in Supervisory District 13 in the Village of Cameron.

**BE IT FURTHER RESOLVED**, that publication of this resolution may occur through posting in accordance with Section 985.02 of the Wisconsin Statutes.

**OFFERED THIS 21<sup>st</sup> day of October, 2013.**

Number of readings required: One (X) Two ( )


Vote required for passage: Majority (X)  
2/3 Entire Board (20) ( )

Source of funding: Budgeted ( ) General Fund ( )  
Grant ( ) Contingency ( )  
Other (X) Details N/A

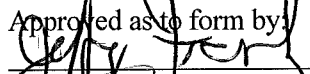
Fiscal impact: n/a


- Current year total amount: \$ 0
- Future years total amount: \$ 0
- Effect on tax levy – current year - \$ 0
- Effect on tax levy – future years - \$ 0


Fiscal impact reviewed by County Finance Department

  
Jodi Busch, Lead Fiscal Coordinator

Board Action: Adopted ( X ) Failed ( ) Tabled ( )

Approved as to form by:  
  
Jeffrey French, County Administrator

  
John Muench, Corporation Counsel

  
James Miller, Executive Committee Chair

(The Committee Chair signature verifies the action taken by the Committee.)

**Motion:** (Schradle/Leff) to approve. Discussion. Romsos requested that line 46 be corrected to read “District 18 in the Town of Stanley and include it in Supervisory District 13 in the.” Carried.