

BARRON COUNTY RESOLUTION NO. 2018 - 25

Resolution to Amend Supervisory District – City of Cumberland
Due to Annexation

SDO35

Received
10/21/2020
Municipal Boundary Review
WI Dept. of Administration

TO THE BARRON COUNTY BOARD OF SUPERVISORS:

1
2 WHEREAS, based on federal and state laws, municipalities are required to recreate
3 voting districts based on current census figures and compiled each decade; and
4

5 WHEREAS, Barron County completed this process by Resolutions 2011-15 and 2011-
6 31, and further amended the supervisory districts by Resolutions 2013-41, 2013-42 and 2014-
7 45; and
8

9 WHEREAS, Section 59.10(3)(c), Wis. Stats., provides that: “1.After the enactment of
10 a plan of supervisory districts under par. (b), the board may amend the plan to reflect a municipal
11 incorporation, annexation, detachment or consolidation. The number of supervisory districts in
12 the County shall not be changed by any action under this subdivision.”; and
13

14 WHEREAS, the City of Cumberland has annexed two parcels of property as identified
15 in the attached map, ordinances annexing, and further described as:
16

17 Parcel ID #016-0200-31-000
18

19 A parcel of land located in the NW 1/4 of the SE ¼, the NE ¼ of the SE ¼ and the SE ¼ of the SE ¼ of
20 Section 2, T35N., R14W, Town of Crystal Lake,
21 Barron County, Wisconsin, more particularly described as follows:
22

23 Beginning at the SE corner of Section 2;
24 Thence S89°02’47”W, along the South line of the SE ¼ of Sec. 2, 205.56 feet to the easterly right-of-way
25 line of S.T.H., 48;
26 Thence N41°47’45”W, along said easterly right-of-way line, 1683.45 feet to the west line of the SE ¼ of
27 the SE ¼;
28 Thence N00°27’02”W along the west line of the SE ¼ of the SE ¼, and easterly right-of-way line of S.T.H.
29 48, 71.18 feet, to the SE corner of the NW ¼ of the SE ¼;
30 Thence S89°39’41”W, along the south line of the NW ¼ of the SE ¼, and easterly right-of-way line of
31 S.T.H. 48, 62.74 feet;
32 Thence N41°47’45”W, along the easterly right-of-way line of S.T.H. 48, 1703.57 feet to a point located
33 S41°47’45”E, 100.00 feet from the SW corner of Lot 1,
34 C.S.M. #4079, Recorded in CSM’s V.28, P.114;
35 Thence S83°51’14”E, 1196.03 feet to the east line of the NW ¼ of the SE ¼;
36 Thence S00°27’02”E, along the east line of the NW ¼ of the SE ¼, 150.00 feet; thence S74°19’50”E,
37 1386.37 feet to the east line of the SE ¼ of Section 2;
38 Thence S00°01’49” E, along the East line of the SE ¼, 1940.00 feet to the point of beginning.
39 Containing 2,843,995 square feet or 65.289 acres more or less, subject to town road rights-of-way.
40 Subject to all easements, restrictions and reservations of record. Tax Key No. 016-0200-31-000.
41 All in Section 2, Township 35 North of Range 14 West, Barron County, Wisconsin.

42 WHEREAS, it is the recommendation of the Executive Committee that the Supervisory
43 District Plan adopted by Resolutions 2011-15 and 2011-31, as amended by Resolutions 2013-
44 41, 2013-42 and 2014-45 be amended to transfer the above-described parcel from Supervisory
45 District 27 to 28; and
46

BARRON COUNTY RESOLUTION NO. 2018 - 25

Resolution to Amend Supervisory District – City of Cumberland
Due to Annexation

47
48
49
50
51
52
53
54
55
56
57
58
59
60
61
62
63
64
65
66
67
68
69
70
71
72
73
74
75
76
77
78
79
80
81
82

Parcel # 018-1800-05-010/018-1800-02-000

Parcel A:

Lot 1 of the Certified Survey Map #3889, Doc. #601105, Volume 27, Page 74 being a part of the NE ¼ of the SW ¼ of S18, T35N, R13W., Town of Cumberland, Barron County, Wisconsin, tax parcel #018-1800-05-010

Parcel B:

The NE ¼ of the SW ¼ of Section 18, Township 35 North, Range 13 West, Town of Cumberland, Barron County, Wisconsin EXCEPT the South 50 feet of the East 100 feet of the West 133 feet of the NE-SW.

AND EXCEPT: Certified Survey Map #908 as recorded in Volume 7 of the Certified Survey Maps, Page 146 as Document #412932;

ALSO EXCEPT: Outlot 1 of Certified Survey Map #3713 as recorded in Volume 26 of Certified Survey Maps, Page 48 as Document #589117;

ALSO EXCEPT: Lots 1 & 2 of Certified Survey Map #3889 as recorded in Volume 27 of Certified Survey Maps, Page 74 as Document #601105, Parcel #018-1800-02-000

WHEREAS, it is the recommendation of the Executive Committee that the Supervisory District Plan adopted by Resolutions 2011-15 and 2011-31, as amended by Resolutions 2013-41, 2013-42 and 2014-45 be amended to transfer the above-described parcels from Supervisory District 26 to 27; and

WHEREAS, this resolution was approved by the Executive Committee on August 1, 2018, on a vote of 9 - 0, with Okey, Bartlett, Horstman, McRoberts, Heinecke, Rindsig, Hanson, Thompson and Buchanan voting in favor and no members voting against.


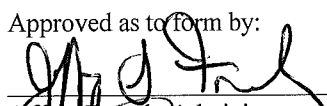


NOW, THEREFORE, BE IT RESOLVED, that the Barron County Board of Supervisors does amend the County Supervisory District Plan adopted by Resolutions 2011-15 and 2011-31, as amended by Resolutions 2013-41, 2013-42 and 2014-45 to transfer Parcel #016-0200-31-000 from Supervisory District 27 to Supervisory District 28 and Parcel #018-1800-05-010/018-1800-02-000 from Supervisory District 26 to 27 in the City of Cumberland.

BE IT FURTHER RESOLVED that publication of this resolution may occur through posting in accordance with Section 985.02 of the Wisconsin Statutes.

BARRON COUNTY RESOLUTION NO. 2018 - 25

Resolution to Amend Supervisory District – City of Cumberland
Due to Annexation

OFFERED THIS 20th day of August, 2018.

<p>Number of readings required: One (X) Two ()</p> <p>Vote required for passage: Majority (X) 2/3 Entire Board (20) ()</p> <p>Source of funding: Budgeted () General Fund () Grant () Contingency () Other (X) Details N/A</p> <p>Fiscal impact: n/a</p> <ul style="list-style-type: none">- Current year total amount: \$ 0- Future years total amount: \$ 0- Effect on tax levy – current year - \$ 0- Effect on tax levy – future years - \$ 0 <p>Fiscal impact reviewed by County Finance Department:</p> <p> _____ Jodi Busch, Finance Director</p> <p>Approved as to form by:</p> <p> _____ Jeffrey French, Administrator</p> <p> _____ John Muench, Corporation Counsel</p>	<p> _____ Louie Okey, Executive Committee Chair</p> <p>(The Committee Chair signature verifies the action taken by the Committee.)</p> <p>Board Action: Adopted (X) Failed () Tabled ()</p> <p>Motion: (Thompson/Fladten) to approve. Carried.</p>
--	--