

RESOLUTION 49 -2021
RESOLUTION TO ESTABLISH NEW COUNTY SUPERVISORY DISTRICT
BOUNDARIES

INTRODUCED BY: Ad Hoc Redistricting Committee (the "Committee")

INTENT & SYNOPSIS: To adopt the final redistricting plan, establishing new supervisory district boundaries consistent with the county 2020 Census.

FISCAL NOTE: None.

WHEREAS: the Adams County Board approved a tentative county supervisory district boundary map on September 21, 2021; and

WHEREAS: each local unit of government established their wards and aldermanic districts as applicable; and

WHEREAS: the Committee has finalized the plan for the new districts according to the 2020 Census as attached hereto; and

WHEREAS: a public hearing was held on November 9, 2021.

NOW THEREFORE, BE IT RESOLVED: that the Adams County Board of Supervisors hereby approves and recommends adoption of the final redistricting plan establishing new county supervisory district boundaries consistent with the 2020 Census, attached hereto and incorporated as is stated herein.

Recommended for adoption by the Redistricting Committee this 3rd day of November 2021.

[Signature]
[Signature]
[Signature]

[Signature]
[Signature]
[Signature]

Adopted X

Defeated _____

Tabled _____

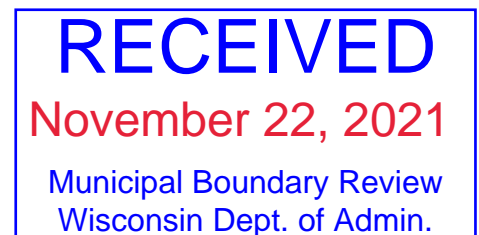
by the Adams County Board of Supervisors this
9th day of November, 2021.

[Signature]
County Board Chair

[Signature]
County Clerk

- ☒ Reviewed by Corporation Counsel JJC on 9/3/21
☒ Reviewed by County Manager/Administrative Coordinator

SDO72



Supervisory District 1 has a total of 1,017 people and is made up of Ward 1 Town of New Haven (680 people) and Ward 2 Town of Jackson (337 people).

Supervisory District 2 has a total of 1,059 people and is made up of Ward 1 Town of Springville (421 people) and Ward 2 Town of Dell Prairie (638 people).

Supervisory District 3 has a total of 1,098 people and is made up of Ward 1 Town of Dell Prairie (993 people), Ward 5 City of Wisconsin Dells (86 people) and Ward 9 City of Wisconsin Dells (19 people).

Supervisory District 4 has a total of 1,008 people and is made up of Ward 1 Town of Jackson (804 people) and Ward 3 Town of New Chester (204 people).

Supervisory District 5 has a total of 1,025 people and is made up of Ward 2 Town of Springville (862 people) and Ward 2 Town of Quincy (163 people).

Supervisory District 6 has a total of 1,031 people and is made up of Ward 2 Town of New Chester (1,031 people).

Supervisory District 7 has a total of 1,062 people and is made up of Ward 1 Town of Easton (1,062 people).

Supervisory District 8 has a total of 1,045 people and is made up of Ward 1 Town of Lincoln (320 people) and Ward 1 Town of New Chester (725 people).

Supervisory District 9 has a total of 1,086 people and is made up of Ward 2 Town of Preston (331 people) and Ward 2 Town of Adams (755 people).

Supervisory District 10 has a total of 1,074 people and is made up of Ward 3 Town of Adams (344 people), Ward 1 City of Adams (396 people) and Ward 4 City of Adams (334 people).

Supervisory District 11 has a total of 996 people and is made up of Ward 1 Town of Quincy (996 people).

Supervisory District 12 has a total of 1,031 people and is made up of Ward 3 City of Adams (243 people), Ward 2 City of Adams (608 people) and Ward 5 City of Adams (180 people).

Supervisory District 13 has a total of 1,057 people and is made up of Ward 2 Town of Strongs Prairie (130 people), Ward 1 Town of Adams (279 people) and Ward 1 Village of Friendship (648 people).

Supervisory District 14 has a total of 982 people and is made up of Ward 1 Town of Leola (287 people), Ward 1 Town of Colburn (215 people), Ward 1 Town of Richfield (138 people) and Ward 1 Town of Big Flats (342 people).

Supervisory District 15 has a total of 1,046 people and is made up of Ward 1 Town of Preston (1,046 people).

Supervisory District 16 has a total of 1,015 people and is made up of Ward 1 Town of Strongs Prairie (1,015 people).

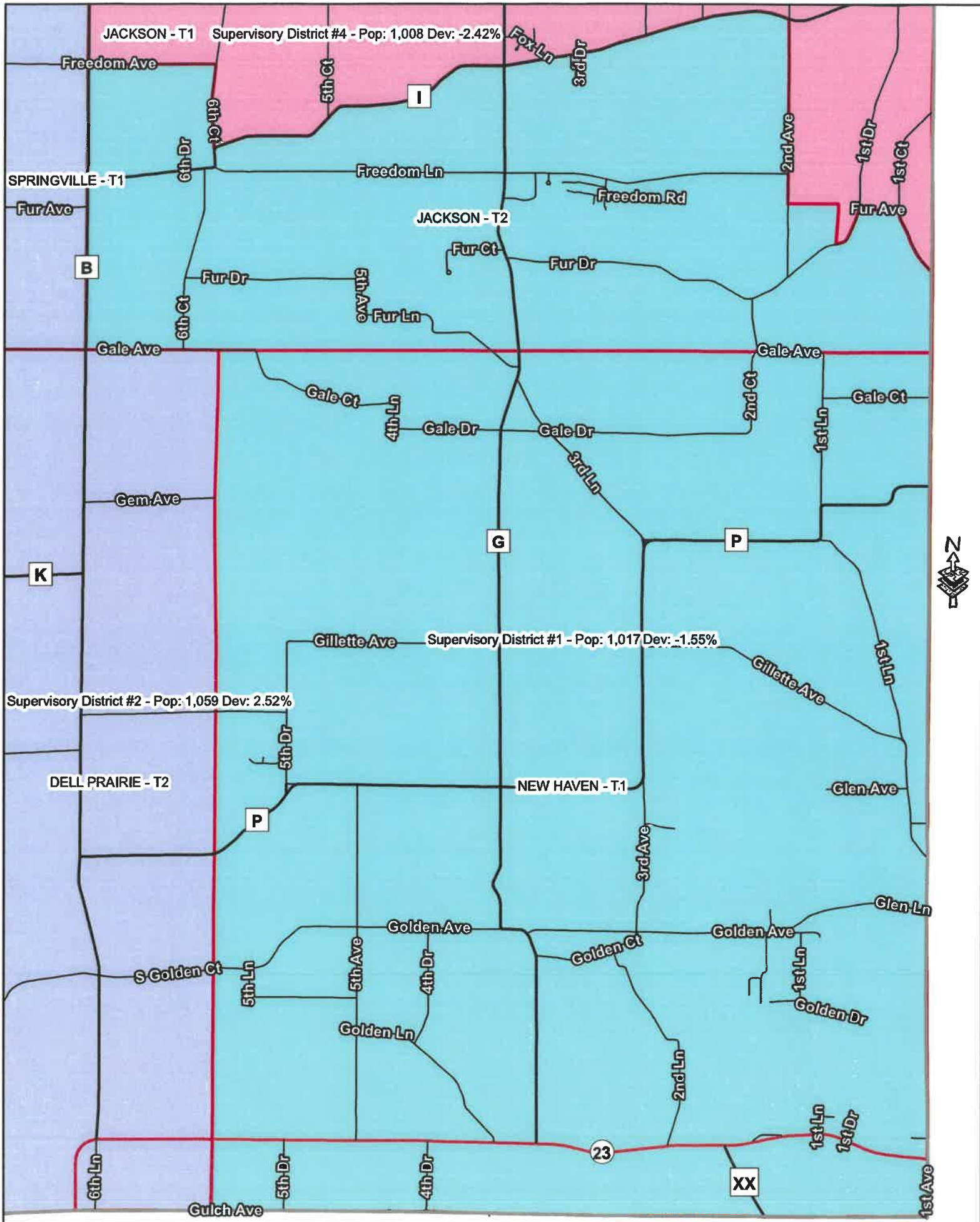
Supervisory District 17 has a total of 997 people and is made up of Ward 1 Town of Monroe (391 people) and Ward 2 Town of Big Flats (606 people).

Supervisory District 18 has a total of 945 people and is made up of Ward 2 Town of Rome (945 people).

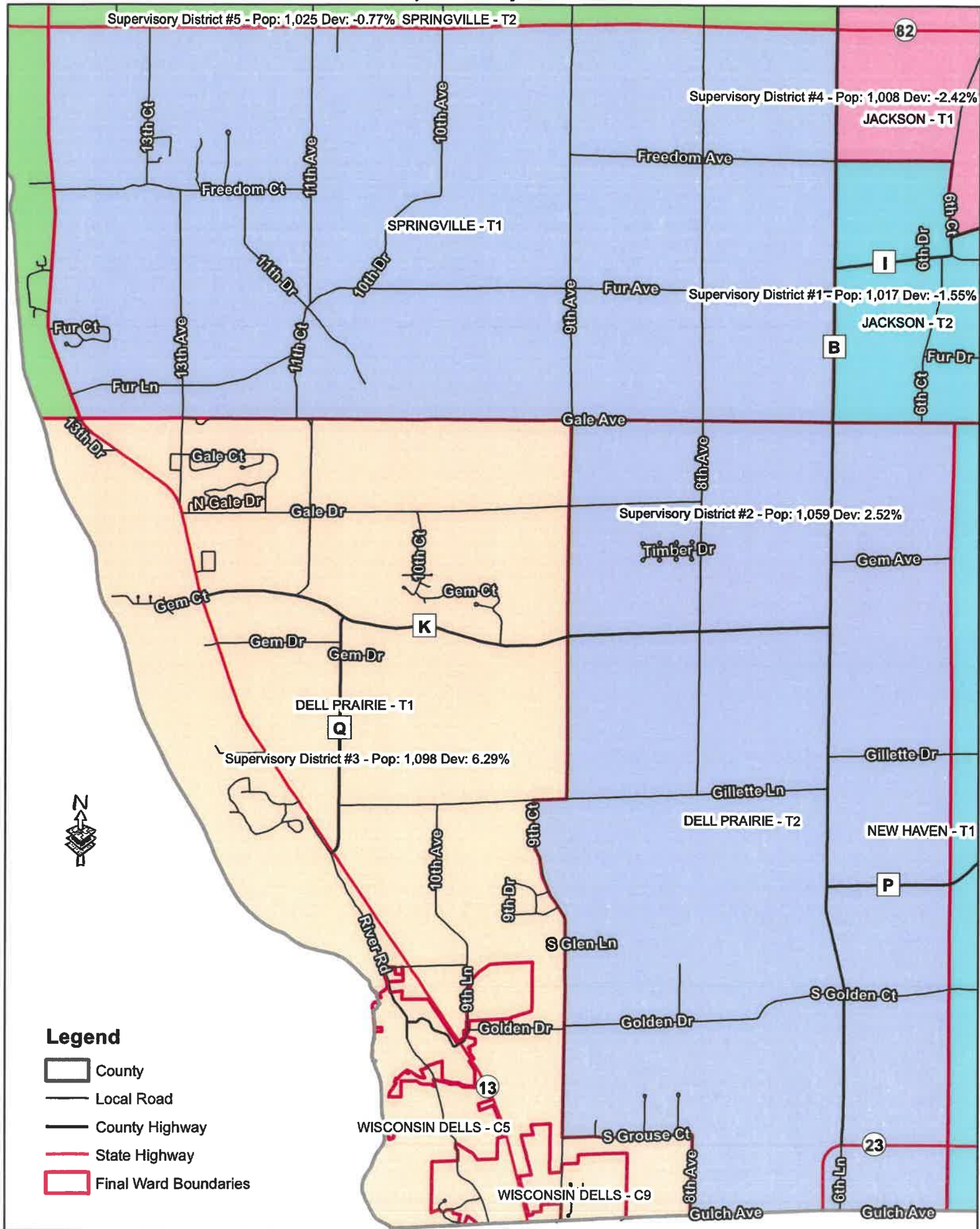
Supervisory District 19 has a total of 1,115 people and is made up of Ward 3 Town of Rome (579 people) and Ward 4 Town of Rome (536 people).

Supervisory District 20 has a total of 965 people and is made up of Ward 1 Town of Rome (965 people).

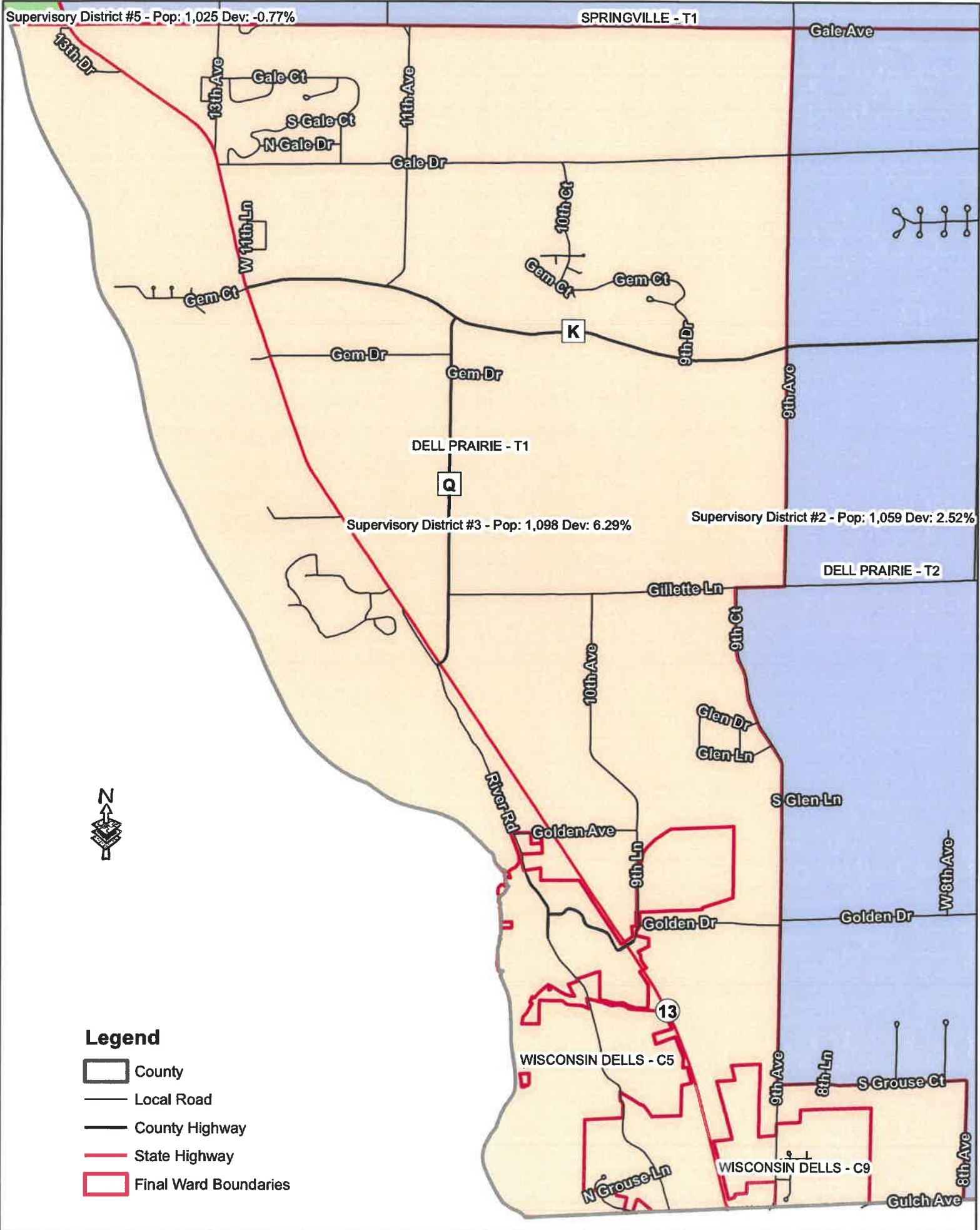
Supervisory District #1



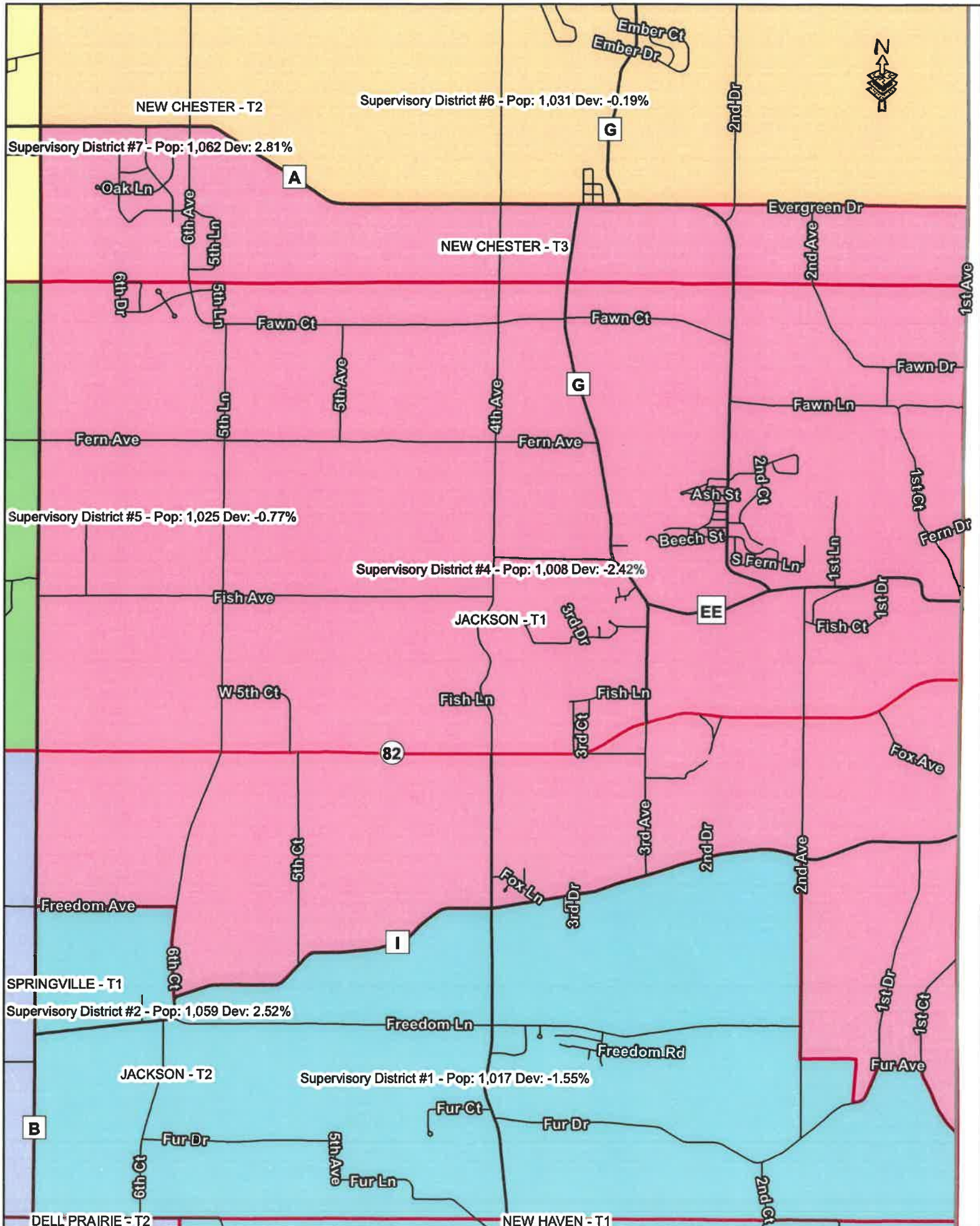
Supervisory District #2

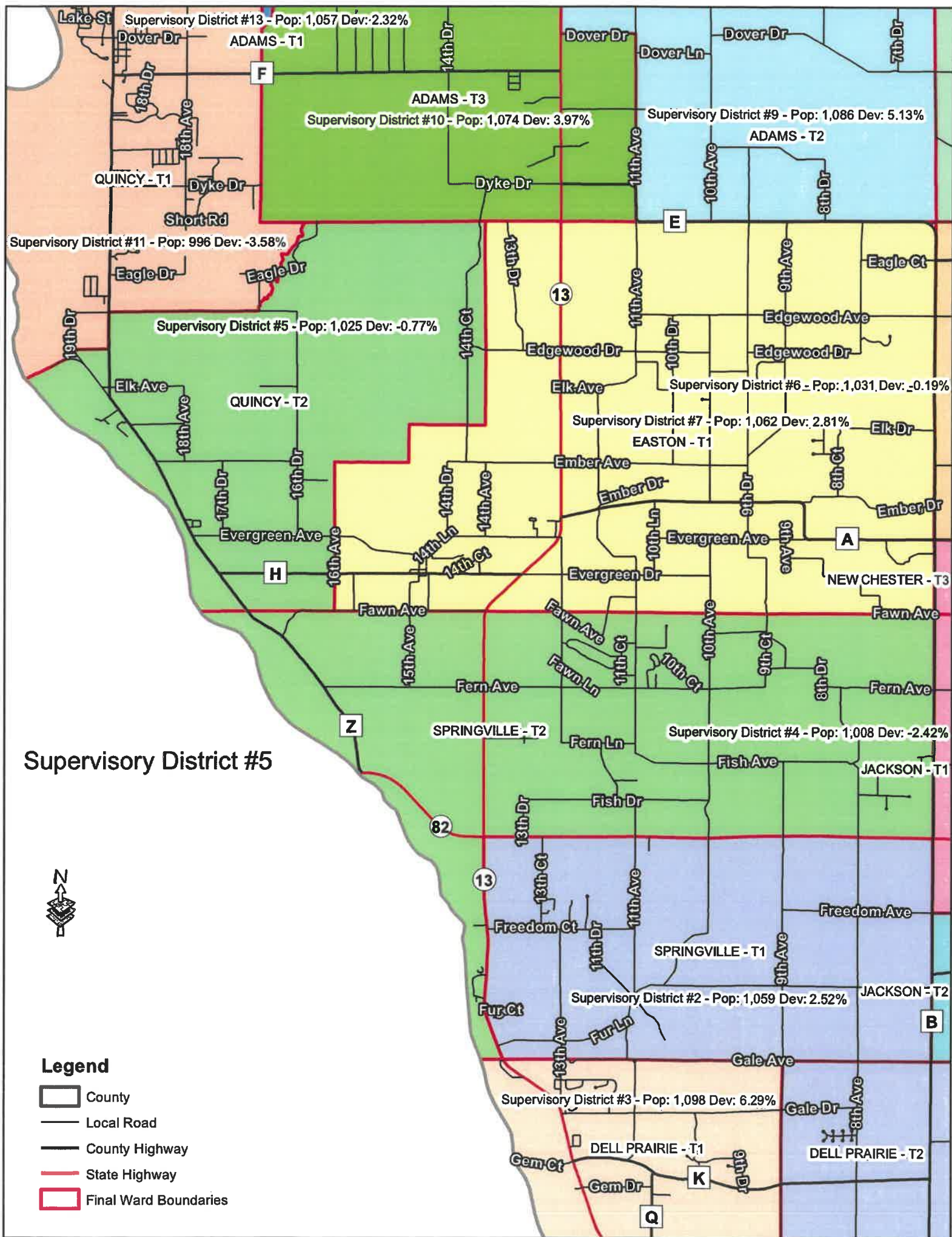


Supervisory District #3

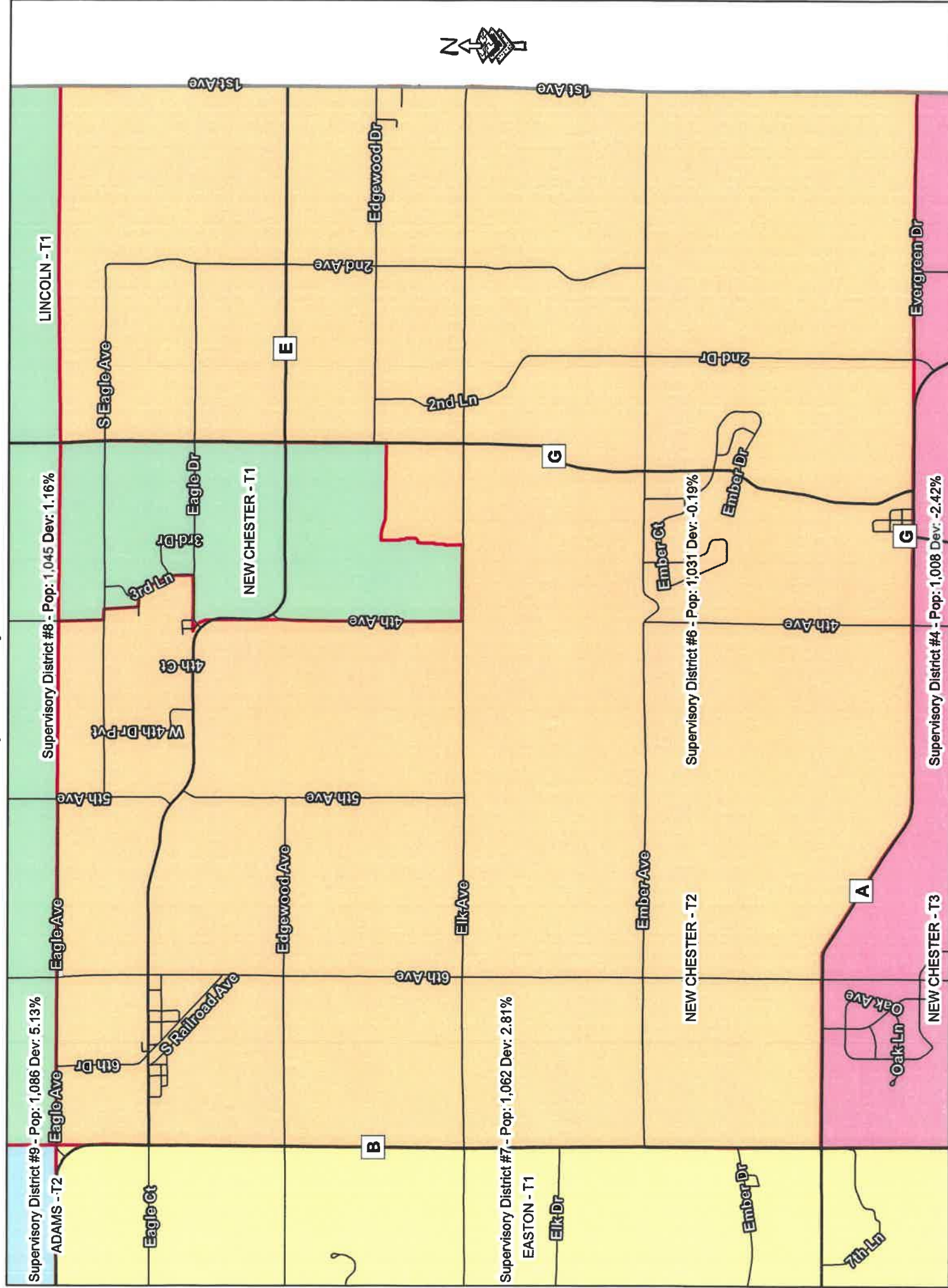


Supervisory District #4

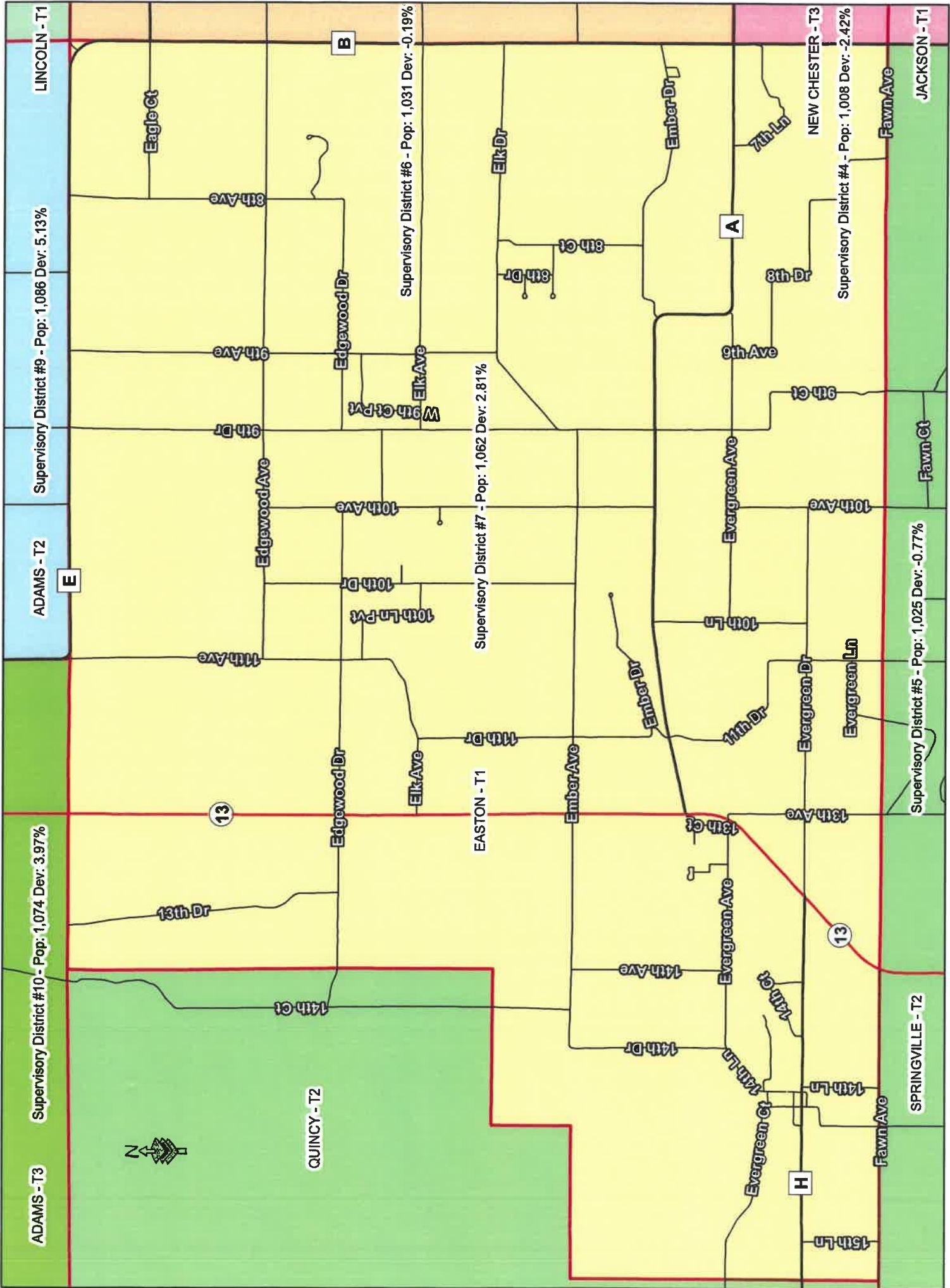




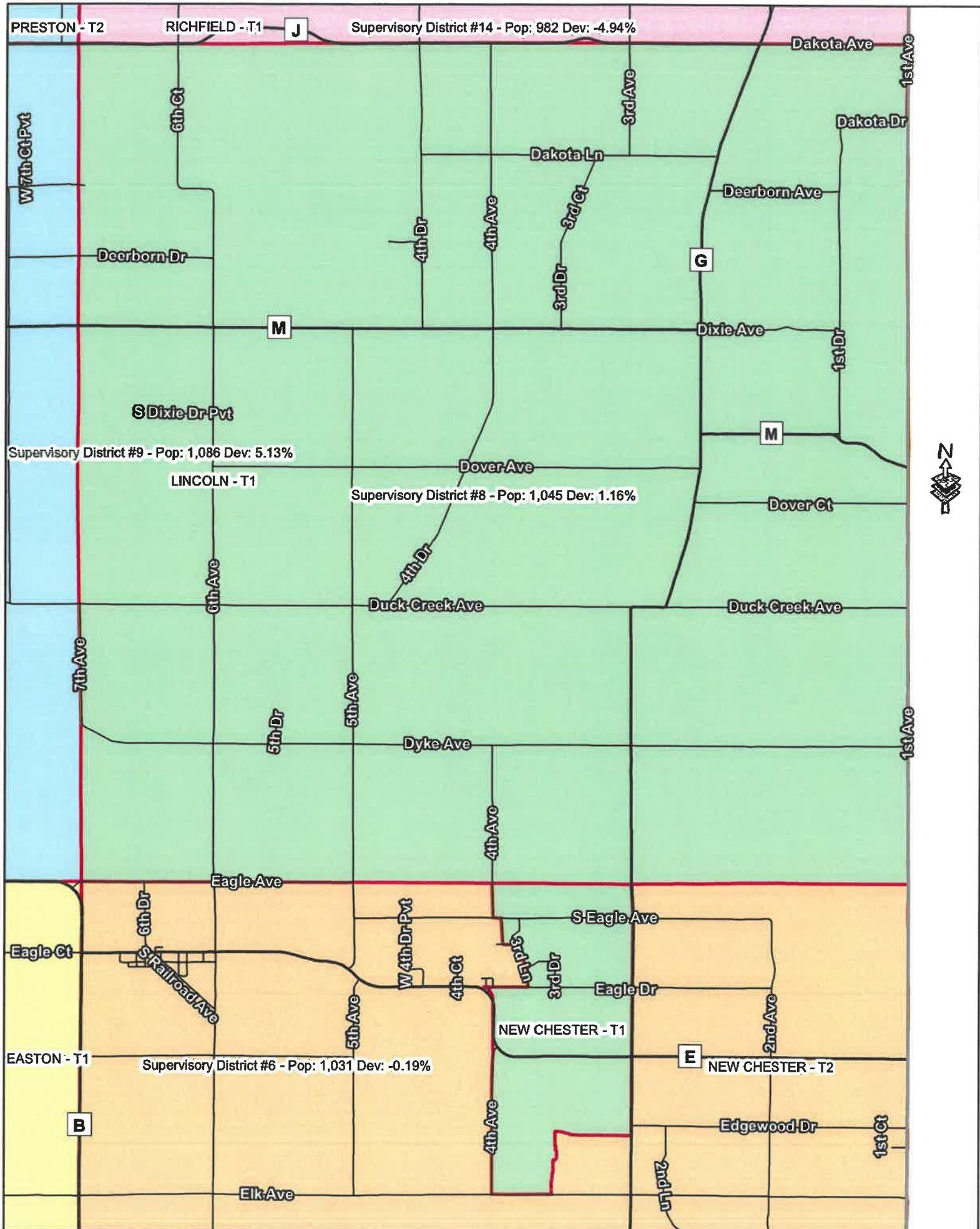
Supervisory District #6



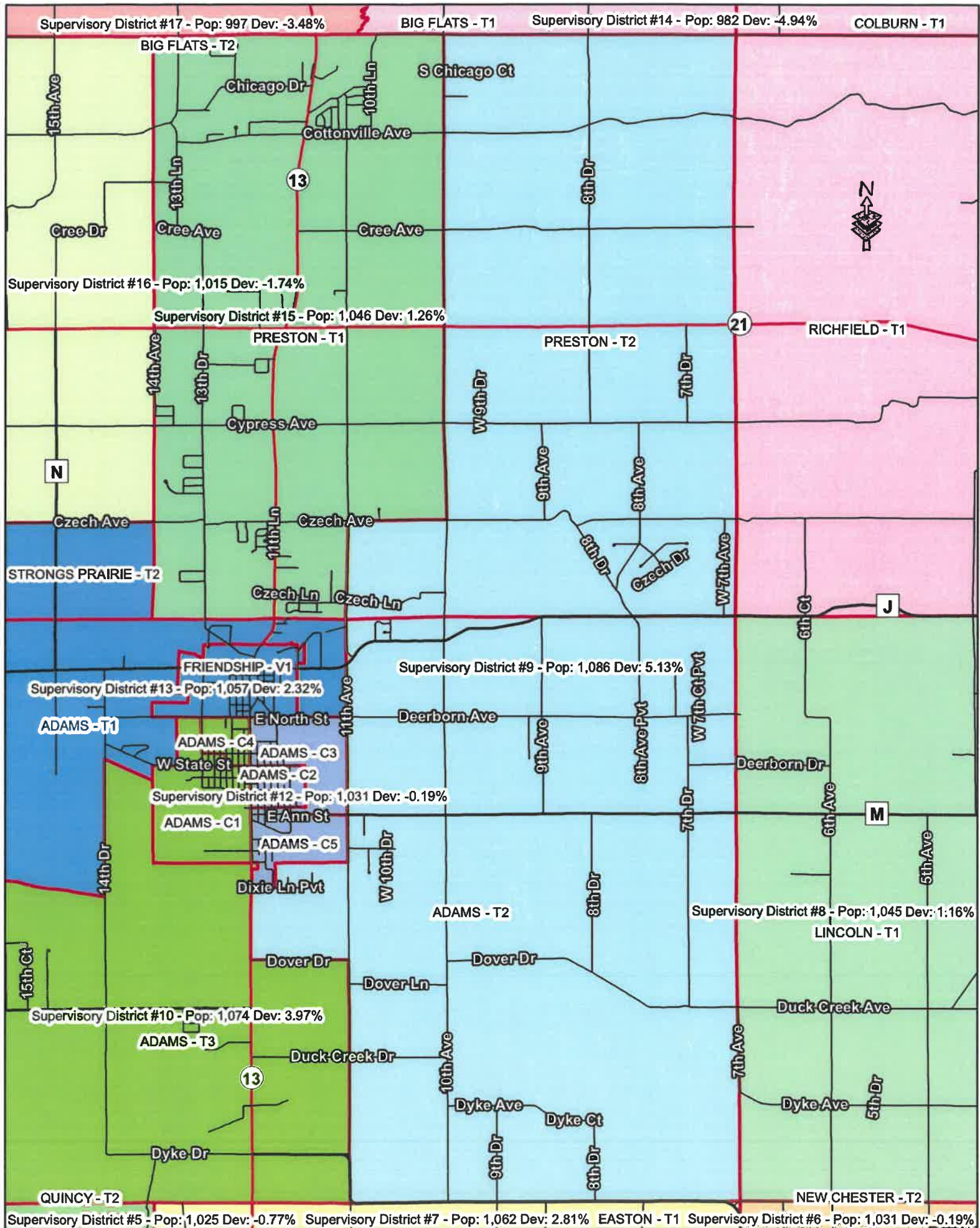
Supervisory District #7



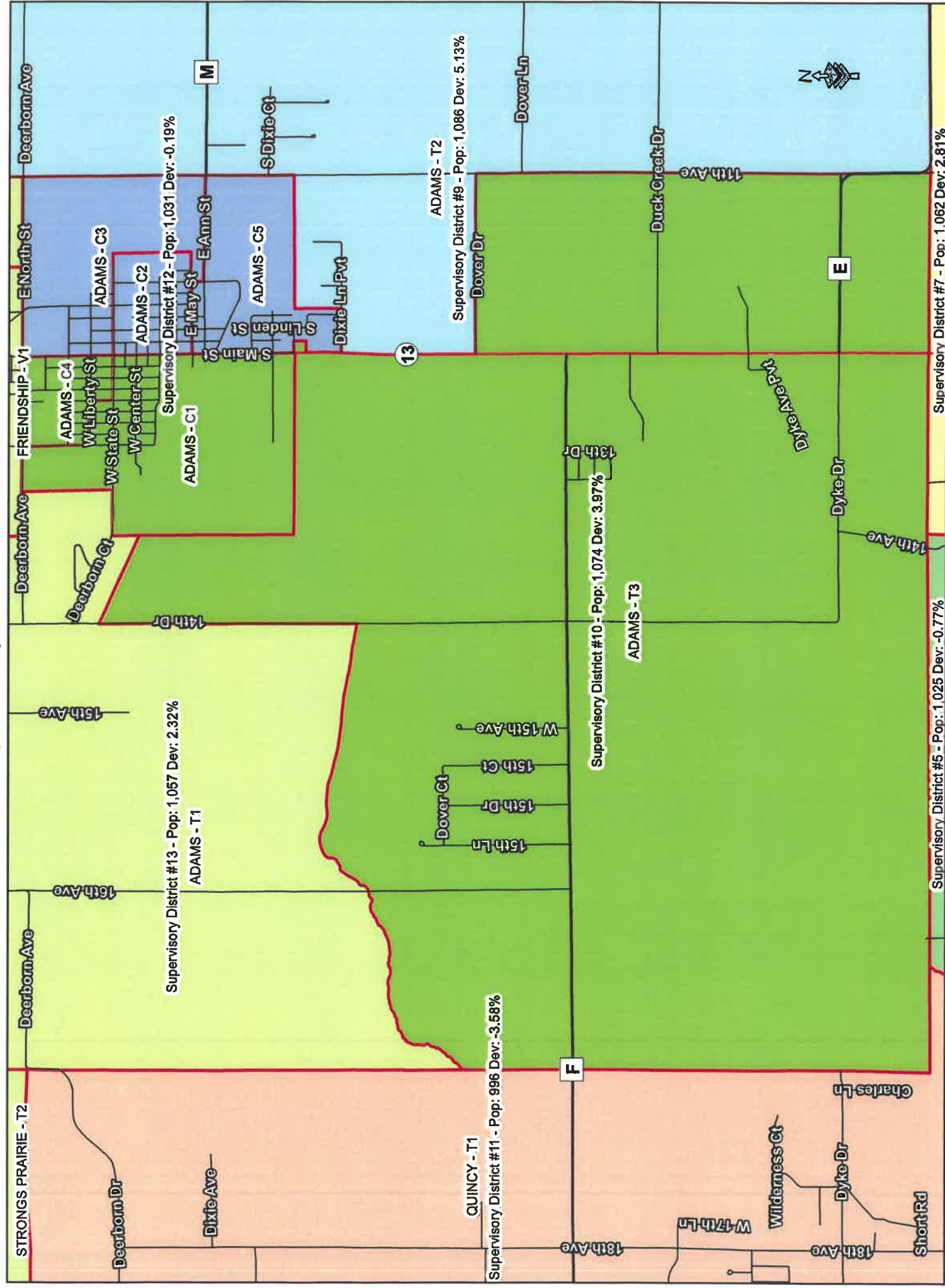
Supervisory District #8



Supervisory District #9



Supervisory District #10



Supervisory District #11

Supervisory District #16 - Pop: 1,015 Dev: -1.74%

Supervisory District #13 - Pop: 1,057 Dev: 2.32%

Deerborn Ave

STRONGS PRAIRIE - T1

STRONGS PRAIRIE - T2

ADAMS - T1



Legend

- County
- Local Road
- County Highway
- State Highway
- Final Ward Boundaries

Z

F

Supervisory District #11 - Pop: 996 Dev: -3.58%

QUINCY - T1

Supervisory District #10 - Pop: 1,074 Dev: 3.97%

ADAMS - T3

Dyke Ave

Castlewood Rd

Dyke Dr

Short Rd

S Eagle Ave

Eagle Ct

Eagle Dr

18th Ave

Edgewood Ave

Supervisory District #5 - Pop: 1,025 Dev: -0.77%

QUINCY - T2

19th Dr

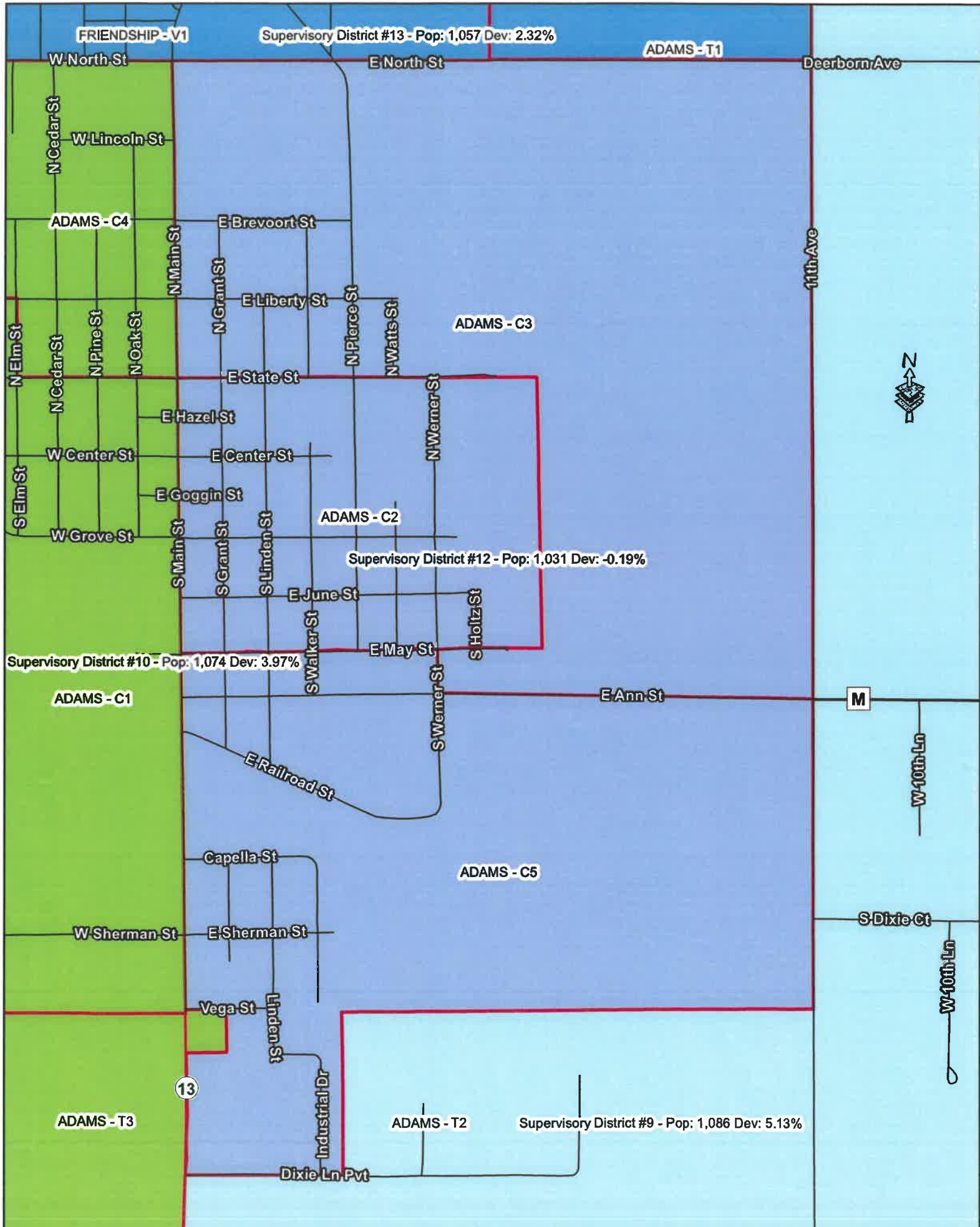
Edgewood Dr

19th Dr

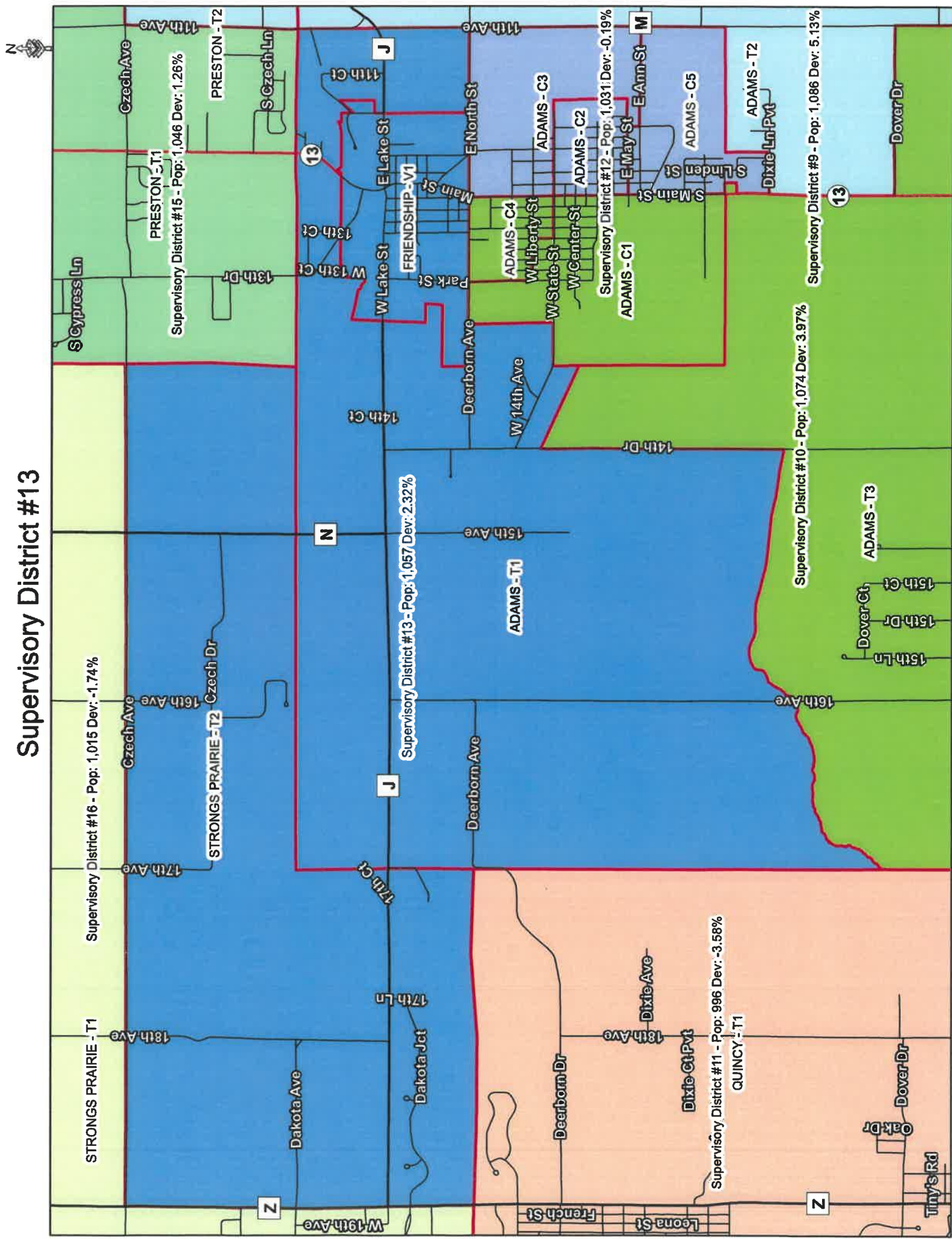
16th Dr

Eagle Dr

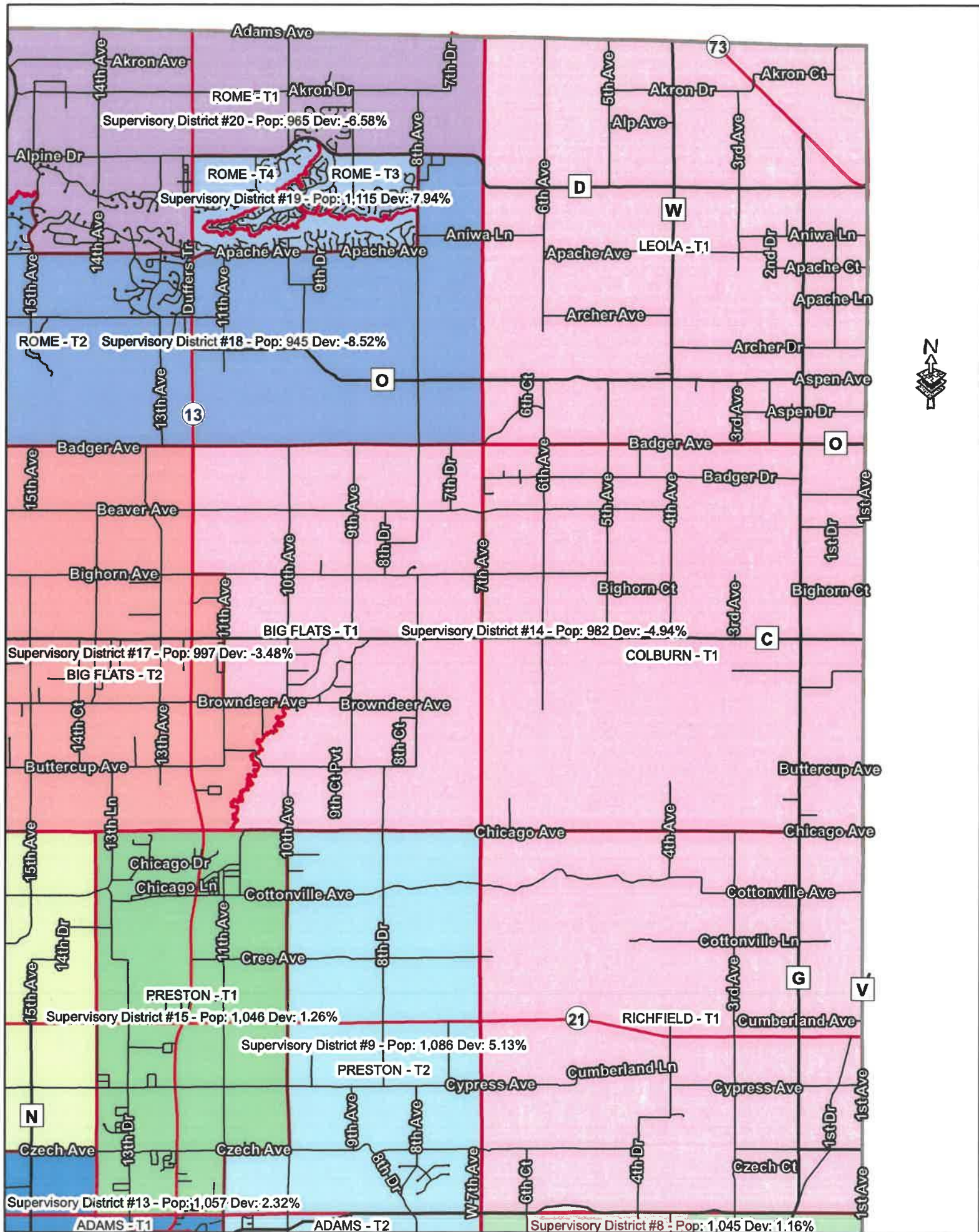
Supervisory District #12



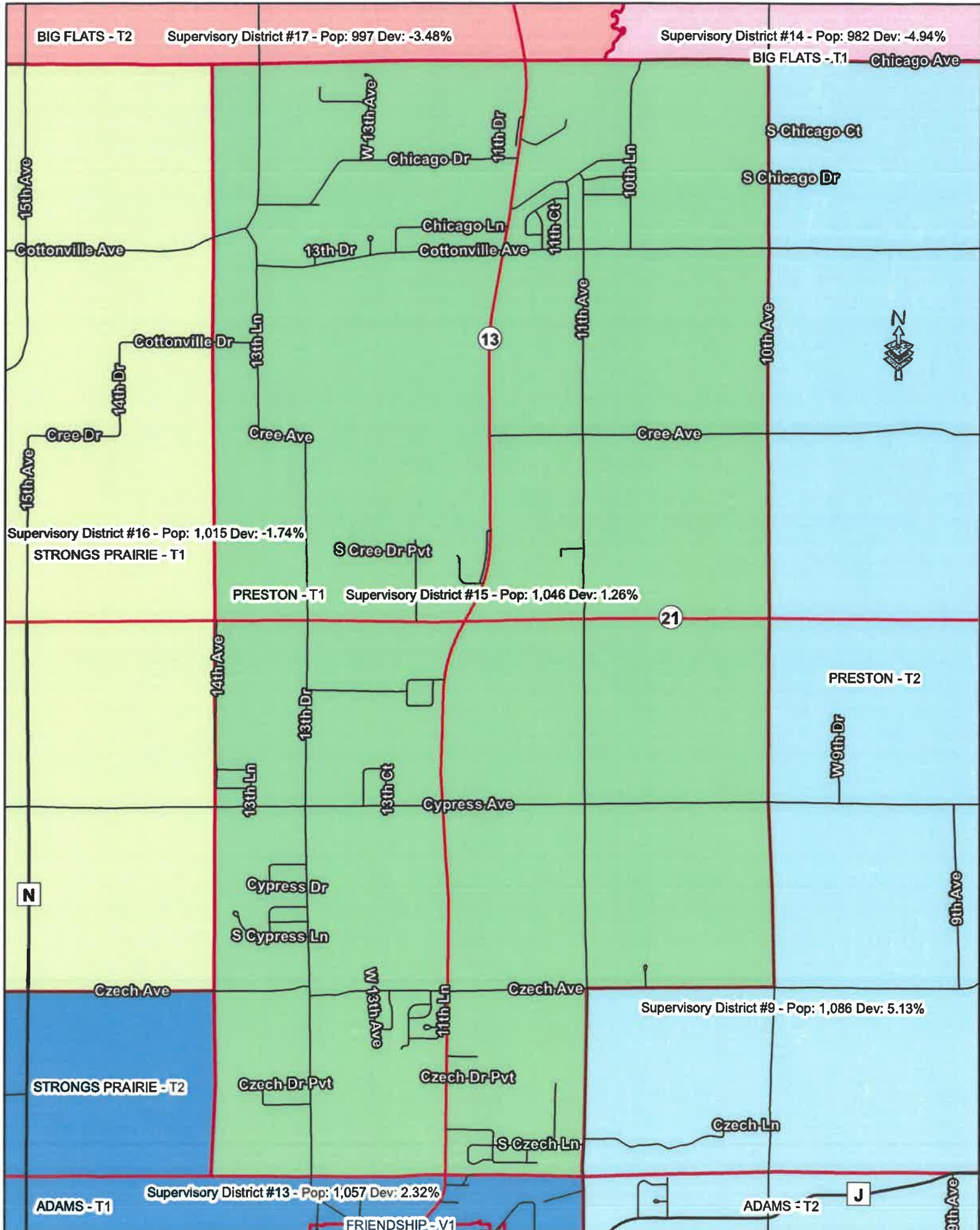
Supervisory District #13



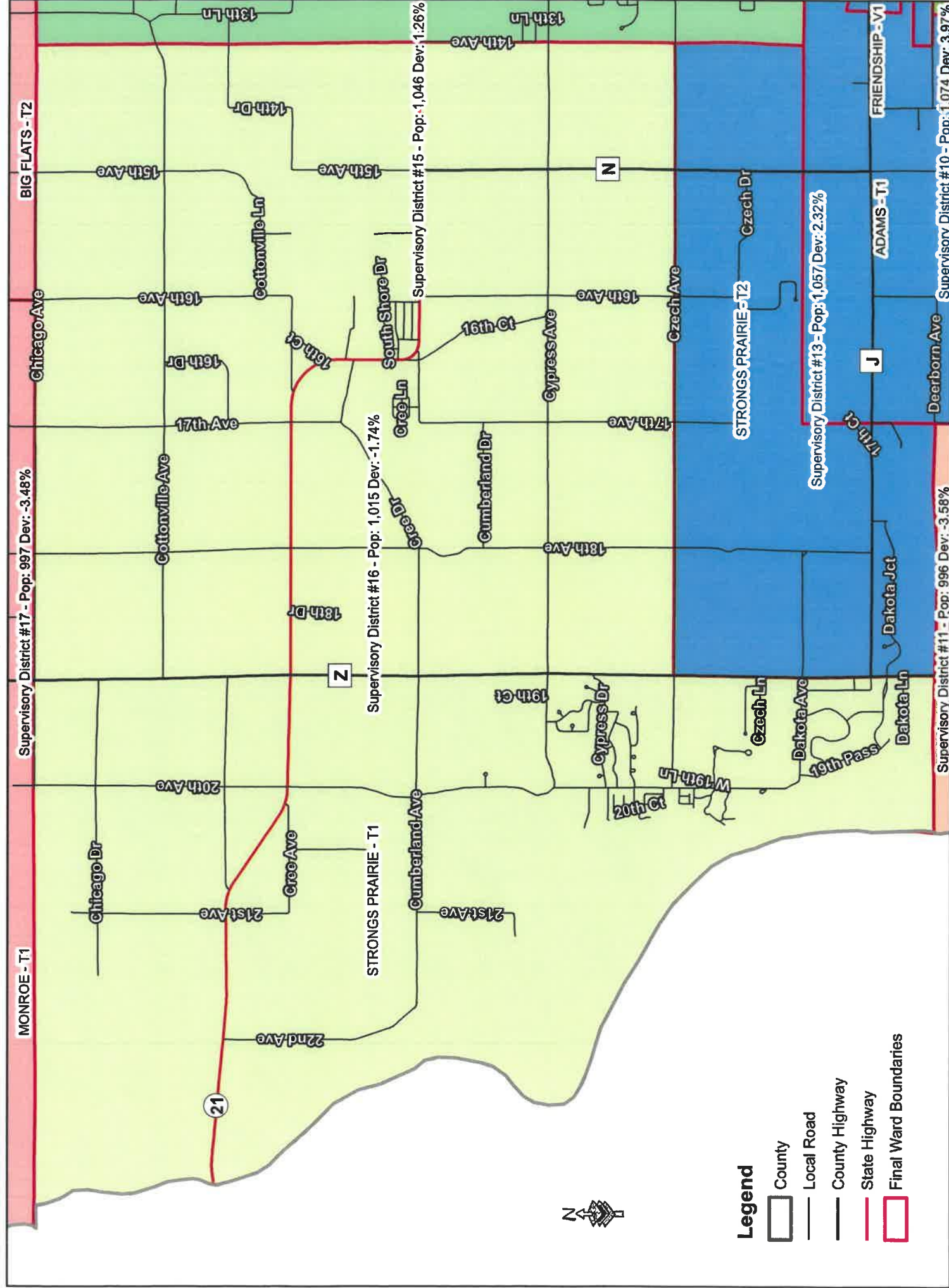
Supervisory District #14



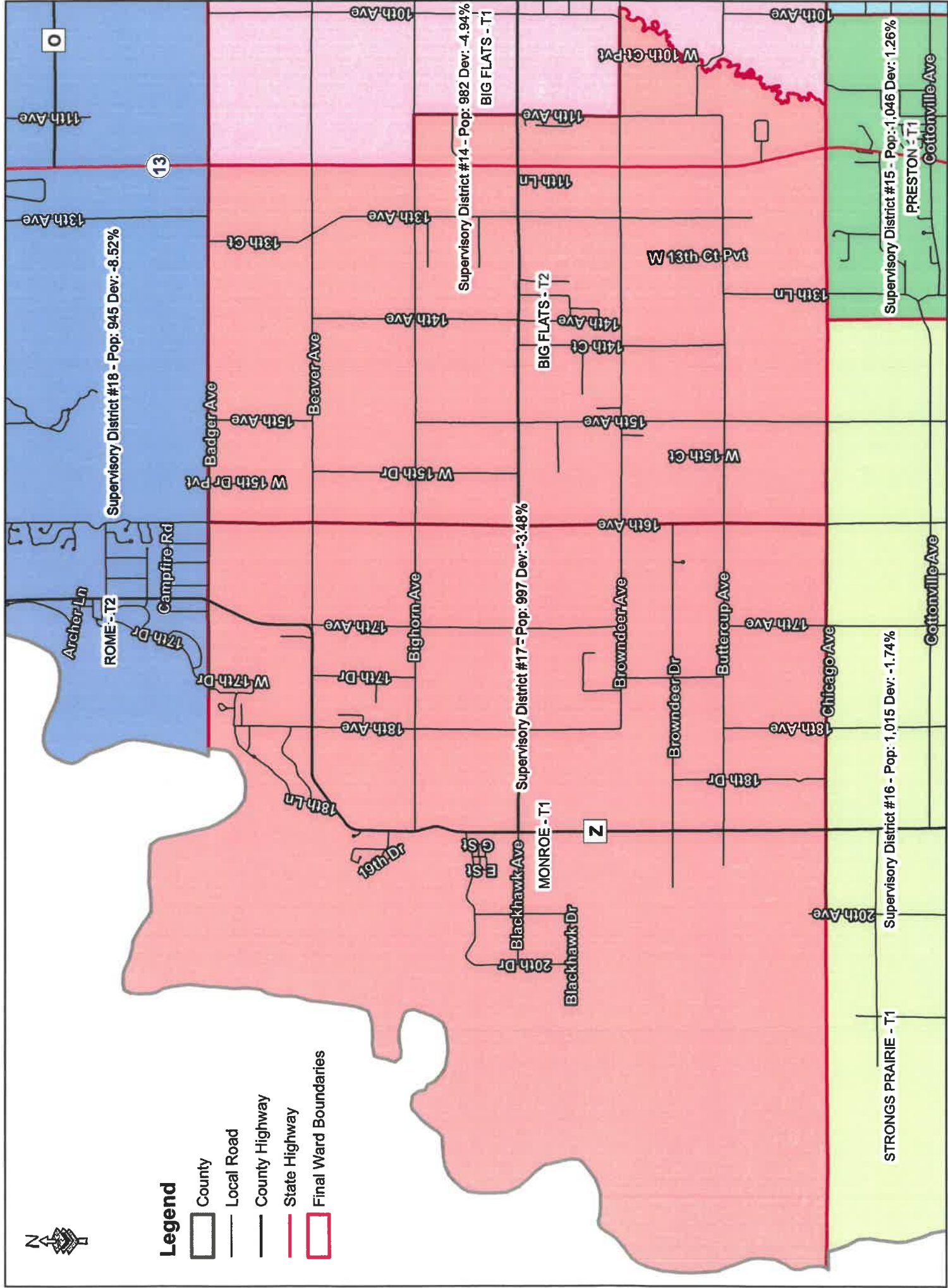
Supervisory District #15



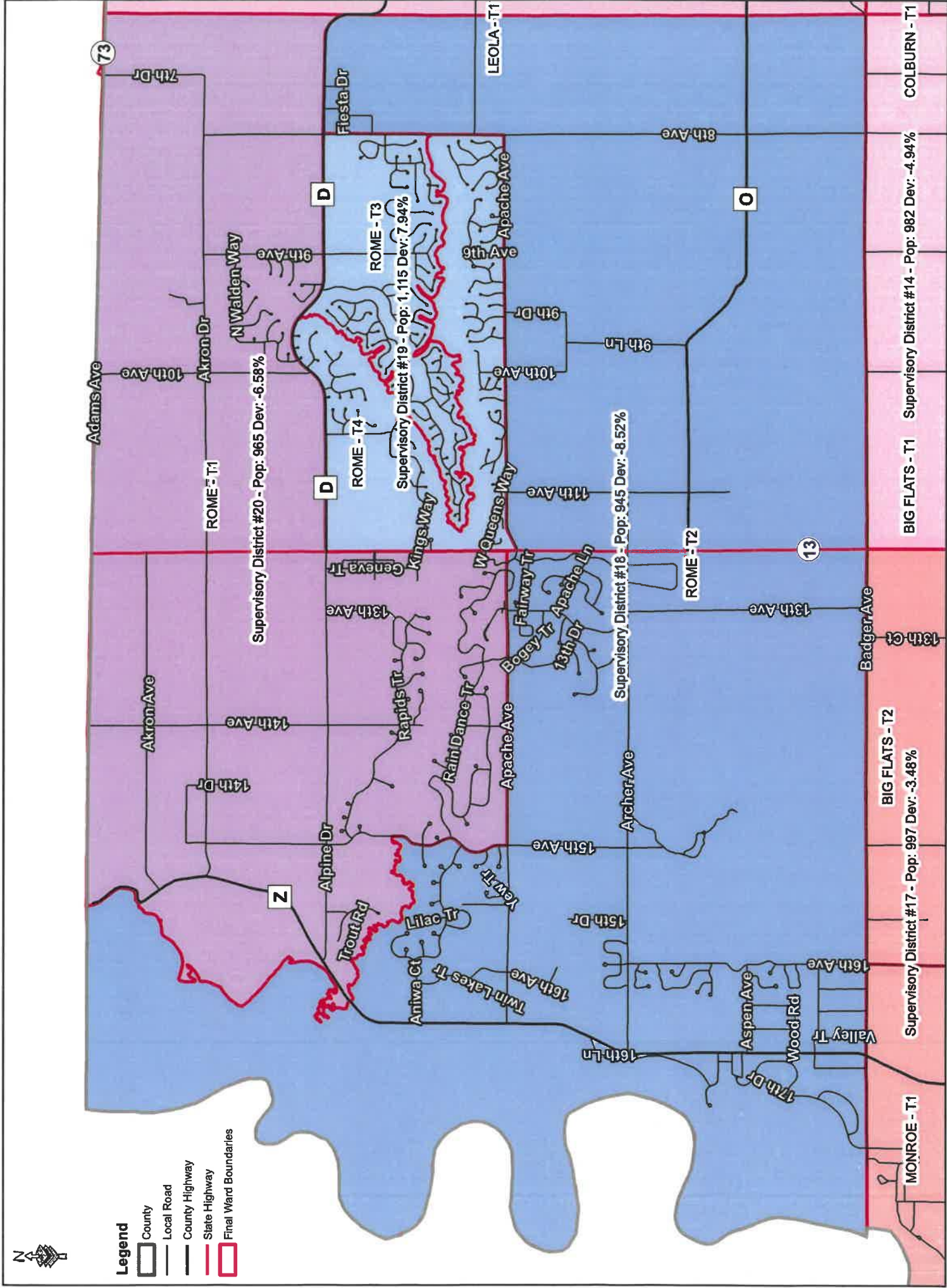
Supervisory District #16



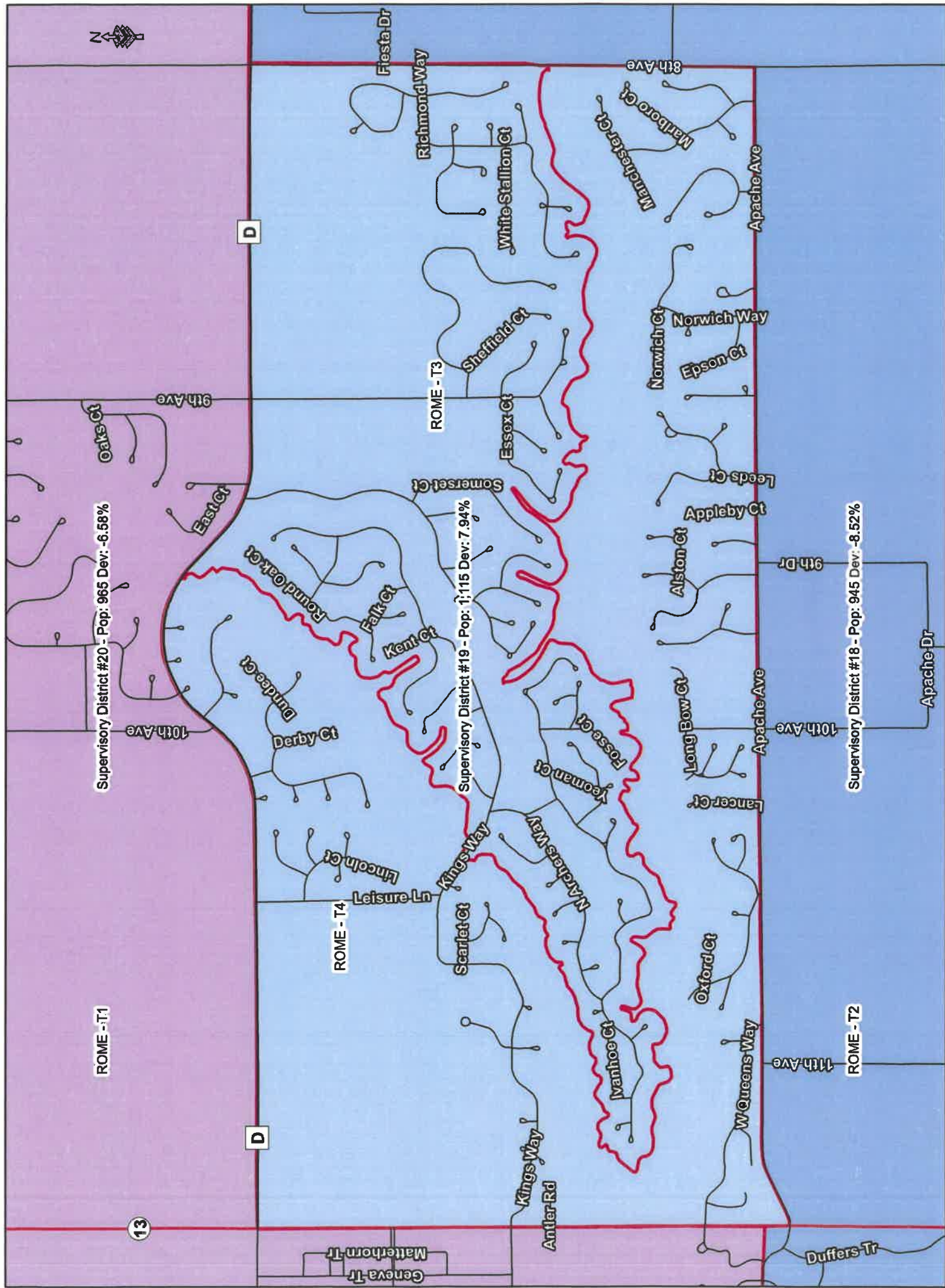
Supervisory District #17



Supervisory District #18



13

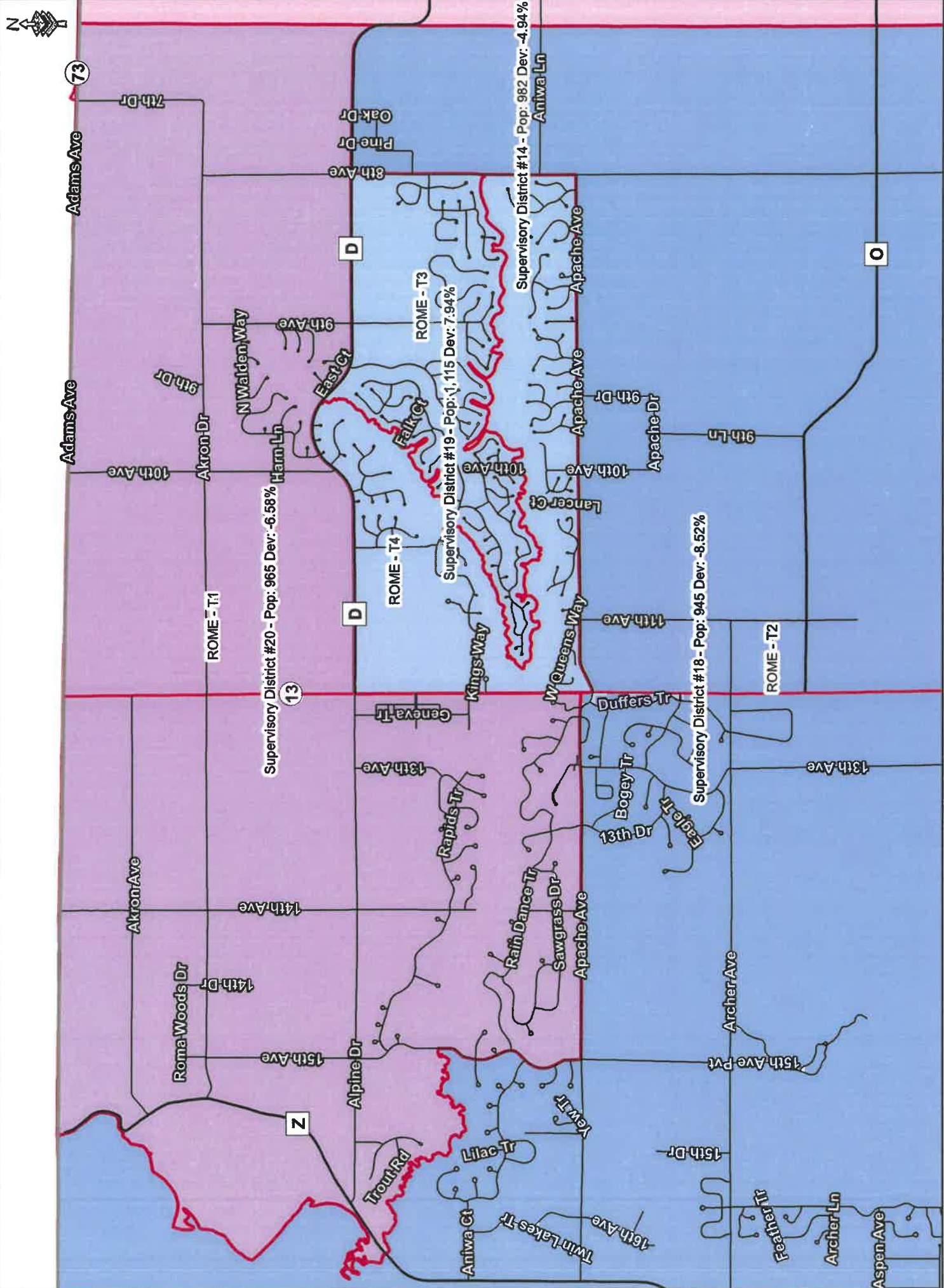


The map displays the following Supervisory Districts and their associated data:

- Supervisory District #20** (Purple): Pop: 965 Dev: -6.58%
- Supervisory District #19** (Blue): Pop: 1,115 Dev: 7.94%
- Supervisory District #14** (Light Blue): Pop: 982 Dev: -4.94%
- Supervisory District #18** (Light Blue): Pop: 945 Dev: -8.52%

The map also shows the following streets and landmarks:

- Streets:** Adams Ave, Akron Ave, 7th Dr, 8th Ave, 9th Ave, 10th Ave, 11th Ave, 13th Ave, 14th Ave, 15th Ave, 16th Ave, Roma Woods Dr, Alpine Dr, Trout Rd, Lilac Tr, Aniwa Ct, Twin Lakes Tr, Kew Tr, Rain Dance Tr, Sawgrass Dr, Apache Ave, Duffers Tr, Bogey Tr, Eagle Tr, Archer Ave, and Aspen Ave.
- Landmarks:** Rome - T1, Rome - T2, Rome - T3, Rome - T4, and Rome - T5.

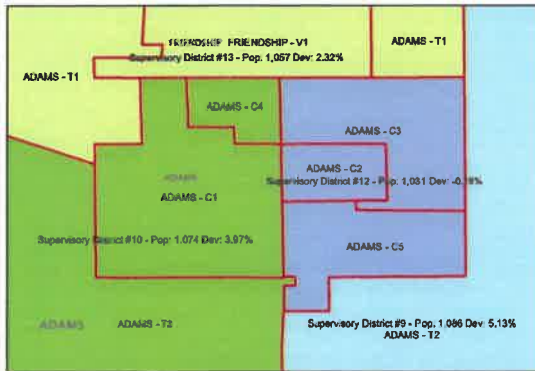


Final Supervisory District Plan Adams County, WI

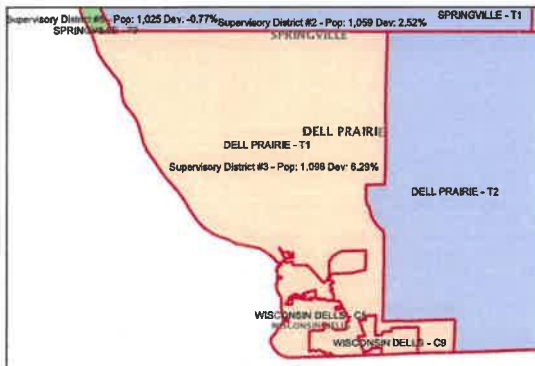
All municipalities have submitted resolutions and ward boundaries have been submitted to WISE-LR.



City of Adams



City of Wisconsin Dells



Town of Rome

