



SDO82

RECEIVED

November 23, 2021

Municipal Boundary Review
Wisconsin Dept. of Admin.

Portage County Clerk

Kayla R. Filen

1516 Church Street

Stevens Point, WI 54481

Email: countyclerk@co.portage.wi.us

Phone: 715-346-1351 Fax: 715-346-1486

CERTIFICATION

I, Kayla R. Filen, Clerk of the County of Portage, Wisconsin do hereby certify that the foregoing is a true and correct copy of:

RESOLUTION NO. 170-2020-2022

ADOPTION OF THE 2021 FINAL SUPERVISORY DISTRICT PLAN


which was considered by the County Board by a vote of:

22	for	
0	against	
0	abstained	
0	absent	
2	excused	Supervisors Johnson and Moua
1	vacant	District 14

at an Adjourned Session of the Portage County Board of Supervisors, held on the 9th day of November 2021, and recorded in the minutes of said meeting, a quorum of members being present.

In testimony whereof, I have hereunto set my hand and the seal of the County of Portage, Wisconsin, this 16th day of November, 2021.




Kayla R. Filen
Portage County Clerk

170-2020-2022
RESOLUTION NO.

TO: THE HONORABLE CHAIRMAN AND MEMBERS OF THE PORTAGE COUNTY
BOARD OF SUPERVISORS:

RE: ADOPTION OF THE 2021 FINAL SUPERVISORY DISTRICT PLAN

WHEREAS, Wisconsin Statute §59.10, requires county governments to redistrict following the federal decennial census; and

WHEREAS, the Portage County Board of Supervisors at its May 18, 2021 meeting adopted Resolution No. 111-2020-2022 designating the Executive/Operations Committee as the formal Redistricting Committee for 2021-2022; and

WHEREAS, the Executive/Operations Committee acting as the Redistricting Committee at its August 11, 2021 meeting set the guiding principles for the 2021 redistricting process as equal population, contiguous, compact, to follow school district boundaries where possible, and to preserve existing wards where possible; and

WHEREAS, the Portage County Board of Supervisors held a public hearing and at its September 17, 2021 meeting adopted Resolution No. 136-2020-2022 approving the Tentative Supervisory District Plan; and

WHEREAS, the County Clerk forwarded a copy of the Tentative Supervisory District Plan to all municipalities in Portage County; and

WHEREAS, all municipalities within Portage County, adopted or will adopt a ward plan required to implement the Final Supervisory District Plan; and

WHEREAS, the Portage County Board of Supervisors held a public hearing on November 9, 2021 as required by Wisconsin Statute §59.10(3)(b)(2); and

NOW, THEREFORE, BE IT RESOLVED, that the Portage County Board of Supervisors hereby approves the 2021 Final Supervisory District Plan setting 25 supervisory districts and boundaries as described below:

SUPERVISORY DISTRICT ONE (1)

City of Stevens Point – Ward 1 containing 645 persons, Ward 2 containing 702 persons, Ward 3 containing 775 persons, and Ward 10 containing 610 persons. Ward boundaries are described in the Ward Plan Resolution, scheduled to be adopted by the City of Stevens Point Common Council on November 10, 2021.

District Population 2,732, Deviation (-2.95%)

SUPERVISORY DISTRICT TWO (2)

City of Stevens Point – Ward 4 containing 943 persons, Ward 5 containing 615 persons, Ward 6 containing 614 persons, and Ward 32 containing 787 persons. Ward boundaries are described in the Ward Plan Resolution, scheduled to be adopted by the City of Stevens Point Common Council on November 10, 2021.

District Population 2,959, Deviation (+5.12)

SUPERVISORY DISTRICT THREE (3)

City of Stevens Point – Ward 7 containing 884 persons, Ward 8 containing 705 persons, Ward 9 containing 601 persons, and Ward 13 containing 614 persons. Ward boundaries are described in the Ward Plan Resolution, scheduled to be adopted by the City of Stevens Point Common Council on November 10, 2021.

District Population 2,804, Deviation (-0.39%)

SUPERVISORY DISTRICT FOUR (4)

City of Stevens Point – Ward 11 containing 1,032 persons, Ward 25 containing 798 persons, and Ward 26 containing 942 persons. Ward boundaries are described in the Ward Plan Resolution, scheduled to be adopted by the City of Stevens Point Common Council on November 10, 2021.

District Population 2,772 Deviation (-1.53%)

SUPERVISORY DISTRICT FIVE (5)

City of Stevens Point – Ward 12 containing 928 persons, Ward 31 containing 820 persons, and Ward 33 containing 1,004 persons. Ward boundaries are described in the Ward Plan Resolution, scheduled to be adopted by the City of Stevens Point Common Council on November 10, 2021.

District Population 2,752, Deviation (-2.24%)

SUPERVISORY DISTRICT SIX (6)

City of Stevens Point – Ward 14 containing 847 persons, Ward 15 containing 997 persons, and Ward 21 containing 894 persons. Ward boundaries are described in the Ward Plan Resolution, scheduled to be adopted by the City of Stevens Point Common Council on November 10, 2021.

District Population 2,738, Deviation (-2.74%)

SUPERVISORY DISTRICT SEVEN (7)

City of Stevens Point – Ward 16 containing 662 persons, Ward 17 containing 774 persons, Ward 18 containing 622 persons, and Ward 30 containing 794 persons. Ward boundaries are described in the Ward Plan Resolution, scheduled to be adopted by the City of Stevens Point Common Council on November 10, 2021.

District Population 2,852, Deviation (+1.31%)

SUPERVISORY DISTRICT EIGHT (8)

City of Stevens Point – Ward 22 containing 1,125 persons, Ward 23 containing 647 persons, and Ward 24 containing 931 persons. Ward boundaries are described in the Ward Plan Resolution, scheduled to be adopted by the City of Stevens Point Common Council on November 10, 2021.

District Population 2,703, Deviation (-3.98%)

SUPERVISORY DISTRICT NINE (9)

City of Stevens Point – Ward 27 containing 609 persons, Ward 28 containing 614 persons, and Ward 29 containing 647 persons. Ward boundaries are described in the Ward Plan Resolution, scheduled to be adopted by the City of Stevens Point Common Council on November 10, 2021. Village of Whiting – Ward 1 containing 533 persons, Ward 3 containing 265 persons, and Ward 4 containing 135 persons. Village of Whiting ward boundaries are described in Resolution No. 2021-09 adopted by the Village Board on October 12, 2021.

District Population 2,803, Deviation (-0.43%)

SUPERVISORY DISTRICT TEN (10)

City of Stevens Point – Ward 19 containing 600 persons and Ward 20 containing 884 persons. Ward boundaries are described in the Ward Plan Resolution, scheduled to be adopted by the City of Stevens Point Common Council on November 10, 2021. Village of Park Ridge – Ward 1 containing 530 persons. Village of Park Ridge ward boundaries are described in Resolution No. 016-2021R adopted by the Village Board on October 11, 2021. Town of Hull – Ward 8 containing 685 persons. Town of Hull ward boundaries are described in the Redistricting Resolution adopted by the Town Board on October 11, 2021.

District Population 2,699, Deviation (-4.12%)

SUPERVISORY DISTRICT ELEVEN (11)

Town of Hull – Ward 1 containing 446 persons, Ward 2 containing 759 persons, and Ward 3 containing 622 persons. Town of Hull ward boundaries are described in the Redistricting Resolution adopted by the Town Board on October 11, 2021. Town of Dewey – Ward 1 containing 962 persons. Town of Dewey ward boundaries are described in Resolution No. 11-2021 adopted by the Town Board on October 6, 2021.

District Population 2,789, Deviation (-0.92%)

SUPERVISORY DISTRICT TWELVE (12)

Town of Hull – Ward 4 containing 883 persons, Ward 5 containing 862 persons, Ward 6 containing 487 persons, and Ward 7 containing 543 persons. Town of Hull ward boundaries are described in the Redistricting Resolution adopted by the Town Board on October 11, 2021.

District Population 2,775, Deviation (-1.42%)

SUPERVISORY DISTRICT THIRTEEN (13)

Village of Plover – Ward 3 containing 1,254 persons and Ward 5 containing 1,549 persons. Village of Plover ward boundaries are described in Resolution No. 10-27-21 adopted by the Village Board on October 6, 2021.

District Population 2,803, Deviation (-0.43%)

SUPERVISORY DISTRICT FOURTEEN (14)

Village of Plover – Ward 4 containing 1,870 persons and Ward 10 containing 1,054 persons. Village of Plover ward boundaries are described in Resolution No. 10-27-21 adopted by the Village Board on October 6, 2021.

District Population 2,924, Deviation (+3.87)

SUPERVISORY DISTRICT FIFTEEN (15)

Village of Plover – Ward 6 containing 1,571 persons and Ward 7 containing 1,263 persons. Village of Plover ward boundaries are described in Resolution No. 10-27-21 adopted by the Village Board on October 6, 2021.

District Population 2,834, Deviation (+0.67%)

SUPERVISORY DISTRICT SIXTEEN (16)

Village of Plover – Ward 8 containing 1,393 persons and Ward 9 containing 1,386 persons. Village of Plover ward boundaries are described in Resolution No. 10-27-21 adopted by the Village Board on October 6, 2021.

District Population 2,779, Deviation (-1.28%)

SUPERVISORY DISTRICT SEVENTEEN (17)

Village of Plover – Ward 1 containing 1,091 persons and Ward 2 containing 1,088 persons. Village of Plover ward boundaries are described in Resolution No. 10-27-21 adopted by the Village Board on October 6, 2021.

Village of Whiting Ward 2 containing 668 persons. Village of Whiting ward boundaries are described in Resolution No. 2021-09 adopted by the Village Board on October 12, 2021.

District Population 2,847, Deviation (+1.14%)

SUPERVISORY DISTRICT EIGHTEEN (18)

Town of Carson – Ward 1 containing 679 persons and Ward 2 containing 695 persons. Town of Carson ward boundaries are described in Resolution No. 62 adopted by the Town Board on October 11, 2021.

Village of Junction City – Ward 1 containing 420 persons. Village of Junction City ward boundaries are described in Resolution No. 10-2021 adopted by the Village Board on October 11, 2021.

Village of Milladore – Ward 2 containing 0 persons. Village of Milladore ward boundaries are described in Resolution No. 101A.2021 adopted by the Village Board on October 11, 2021.

Town of Eau Pleine Ward 1 containing 515 persons and Ward 2 containing 548 persons. Town of Eau Pleine ward boundaries are described in Resolution No. 2021-11-13-01 adopted by the Town Board on October 13, 2021.

District Population 2,857, Deviation (+1.49%)

SUPERVISORY DISTRICT NINETEEN (19)

Town of Linwood – Ward 1 containing 532 persons and Ward 2 containing 538 persons. Town of Linwood ward boundaries are described in Resolution No. 10-2021 adopted by the Town Board on October 4, 2021.

Town of Plover – Ward 1 containing 451 persons, Ward 2 containing 528 persons, and ward 3 containing 586 persons. Town of Plover ward boundaries are described in Resolution No. 20211006 adopted by the Town Board on October 6, 2021.

Town of Grant – Ward 3 containing 197 persons. Town of Grant ward boundaries are described in Resolution No. 2021-02 adopted by the Town Board on October 13, 2021.

District Population 2,832, Deviation (+0.60%)

SUPERVISORY DISTRICT TWENTY (20)

Town of Almond – Ward 1 containing 312 persons. Town of Almond ward boundaries are described in Resolution No. 10142021 adopted by the Town Board October 14, 2021.

Town of Grant – Ward 1 containing 832 persons and Ward 2 containing 813 persons. Town of Grant ward boundaries are described in Resolution No. 2021-02 adopted by the Town Board on October 13, 2021.

Town of Pine Grove – Ward 1 containing 568 persons and Ward 2 containing 305 persons. Town of Pine Grove ward boundaries are described in Resolution No. 21-01 adopted by the Town Board on October 14, 2021.

District Population 2,830, Deviation (+0.53%)

SUPERVISORY DISTRICT TWENTY-ONE (21)

Town of Sharon – Ward 1 containing 902 persons, Ward 2 containing 719, and Ward 3 containing 502 persons. Town of Sharon ward boundaries are described in Resolution No. 2021-05 adopted by the Town Board on October 12, 2021.

Town of Stockton – Ward 4 containing 442 persons and Ward 5 containing 299 persons. Town of Stockton ward boundaries are described in Resolution R-21-03 adopted by the Town Board on October 11, 2021.

District Population 2,864, Deviation (+1.74%)

SUPERVISORY DISTRICT TWENTY-TWO (22)

Town of Stockton – Ward 1 containing 621 persons, Ward 2 containing 687 persons, and Ward 3 containing 969 persons. Town of Stockton ward boundaries are described in Resolution No. R-21-03 adopted by the Town Board on October 11, 2021.

Town of Buena Vista – Ward 1 containing 595 persons. Town of Buena Vista ward boundaries are described in Resolution No. 2021-01 adopted by the Town Board on October 11, 2021.

District Population 2,872, Deviation (+2.02%)

SUPERVISORY DISTRICT TWENTY-THREE (23)

Town of Buena Vista – Ward 2 containing 550 persons. Town of Buena Vista ward boundaries are described in Resolution 2021-01 adopted by the Town Board on October 11, 2021.

Village of Almond – Ward 1 containing 424 persons. Village of Almond ward boundaries are described in Resolution No. 10-14-21 adopted by the Village Board on October 14, 2021.

Town of Almond – Ward 2 containing 313 persons. Town of Almond ward boundaries are described in Resolution No. 10142021 adopted by the Town Board October 14, 2021.

Town of Belmont – Ward 1 containing 623 persons. Town of Belmont ward boundaries are described in Resolution No. 03-21 adopted by the Town Board on October 12, 2021.

Town of Lanark – Ward 2 containing 837 persons. Town of Lanark ward boundaries are described in Resolution No. 7-11 adopted by the Town Board on October 12, 2021.

District Population 2,747, Deviation (-2.42%)

SUPERVISORY DISTRICT TWENTY-FOUR (24)

Town of Lanark – Ward 1 containing 698 persons. Town of Lanark ward boundaries are described in Ordinance No. 7-11 adopted by the Town Board on October 12, 2021.

Village of Amherst – Ward 1 containing 616 persons and Ward 2 containing 501 persons. Village of Amherst ward boundaries are described in Resolution No. 2021 adopted by the Village Board on October 12, 2021.

Village of Amherst Junction – Ward 1 containing 383 persons. Village of Amherst Junction ward boundaries are described in Resolution No. 10-11-21 adopted by the Village Board on October 11, 2021.

Town of Amherst – Ward 1 containing 730 persons. Town of Amherst ward boundaries are described in Resolution 10-13-2021 adopted by the Town Board on October 13, 2021.

District Population 2,928, Deviation (+4.01%)

SUPERVISORY DISTRICT TWENTY-FIVE (25)

Town of Amherst – Ward 2 containing 672 persons. Town of Amherst ward boundaries are described in Resolution No. 10-13-2021 adopted by the Town Board on October 13, 2021.

Village of Rosholt – Ward 1 containing 478 persons. Village of Rosholt ward boundaries are described in Resolution No. 2021-10-11.

Town of New Hope – Ward 1 containing 711 persons. Town of New Hope ward boundaries are described in Resolution No. 21-1 adopted by the Town Board on October 19, 2021.

Town of Alban – Ward 1 containing 863 persons. Town of Alban ward boundaries are described in Resolution No. 2021-1 adopted by the Town Board on October 5, 2021.

Village of Nelsonville – Ward 1 containing 158 persons. Village of Nelsonville boundaries are described in Resolution No. 2021-10-12-01 adopted by the Village Board on October 12, 2021

District Population 2,882, Deviation (+2.38%)

BE IT FURTHER RESOLVED, that all referenced resolutions, ordinances, and maps describing ward boundaries be maintained on file in the Office of the Portage County Clerk; and

BE IT FURTHER RESOLVED, that the designation of the Executive/Operations Committee as the Redistricting Committee for 2021-2022 is dissolved following the adoption of the Final Supervisory District Plan and following the Executive/Operations Committee's approval of the final Redistricting Committee meeting minutes; and

BE IT FURTHER RESOLVED, that the County Clerk, on behalf of the County Board Chair, will forward a copy of this plan to the Secretary of State as required by law.

Dated this 9th day of November, 2021.

Respectfully submitted,
EXECUTIVE/OPERATIONS ACTING AS THE REDISTRICTING COMMITTEE
November 1, 2021

Aye
Al Haga, Chair

Aye
Stan Potocki

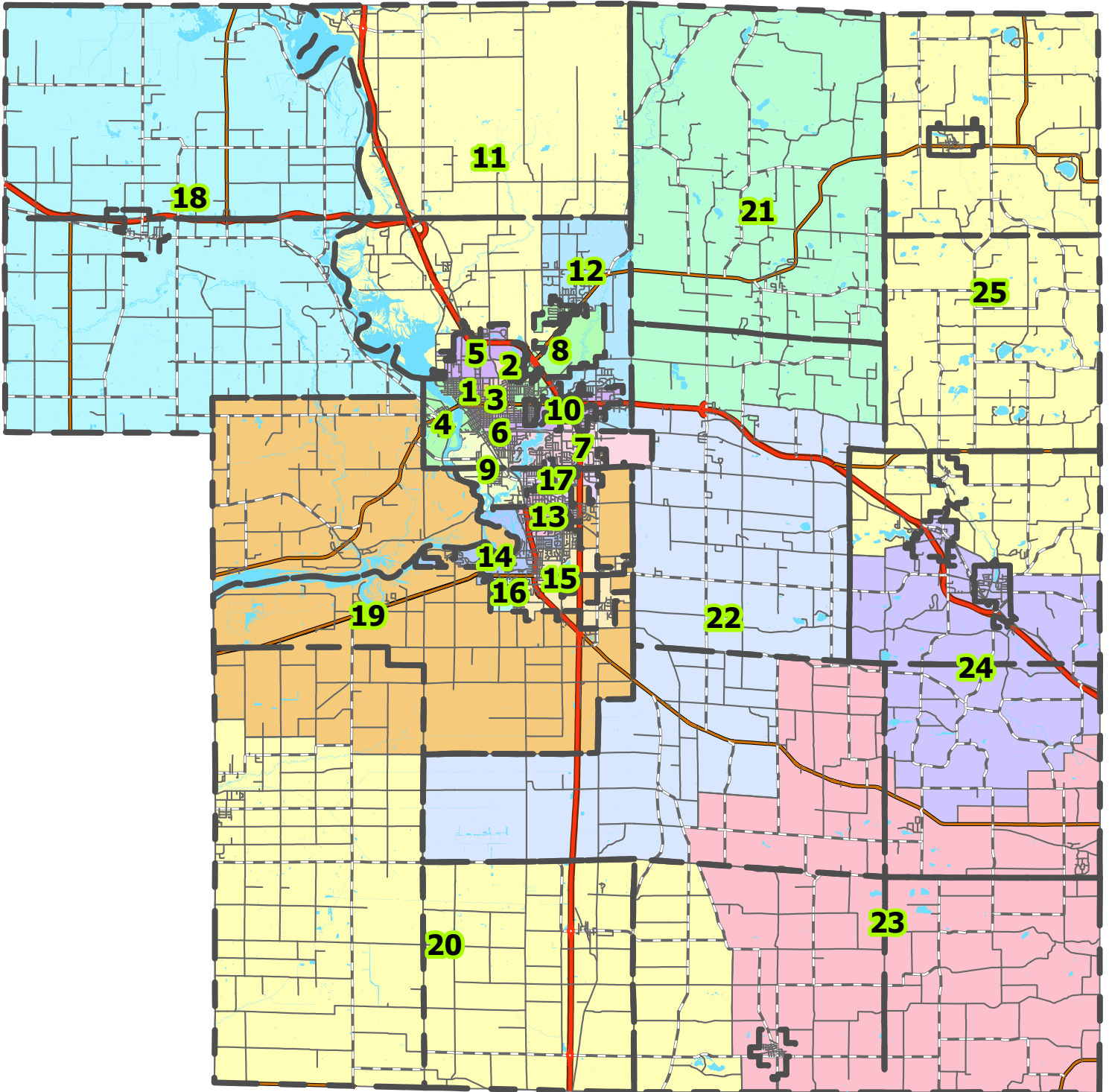
Aye
Larry Raikowski, First Vice-Chair

Aye
Vinnie Miresse

Aye
Jeanne Dodge, Second Vice-Chair

Portage County

Final Supervisory District Plan - Rural



20 Supervisory District
(solid fill)

Municipal Boundaries
 Lakes and Rivers

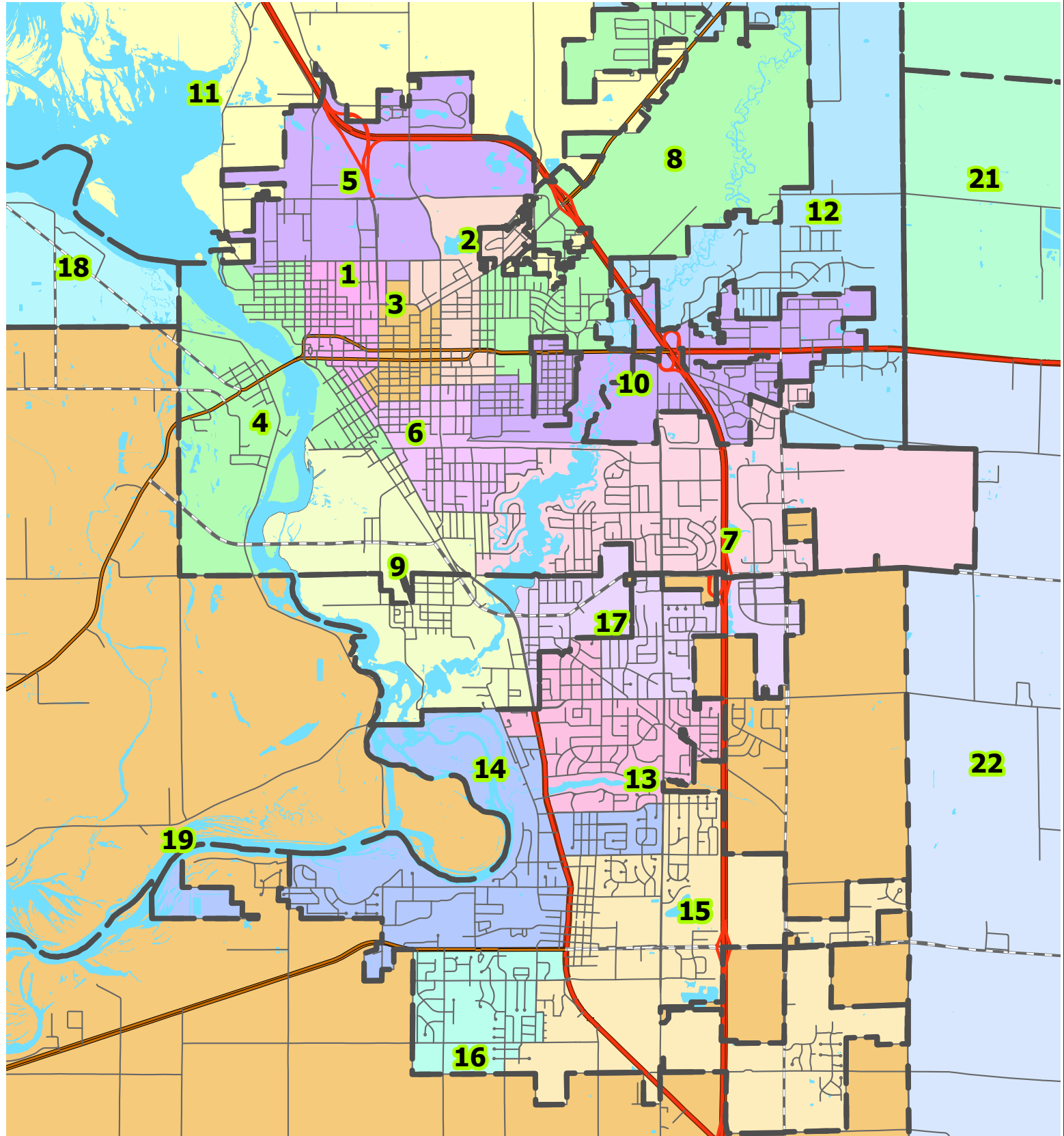


0 2 4
Miles

October 21, 2021

Portage County

Final Supervisory District Plan - Urban



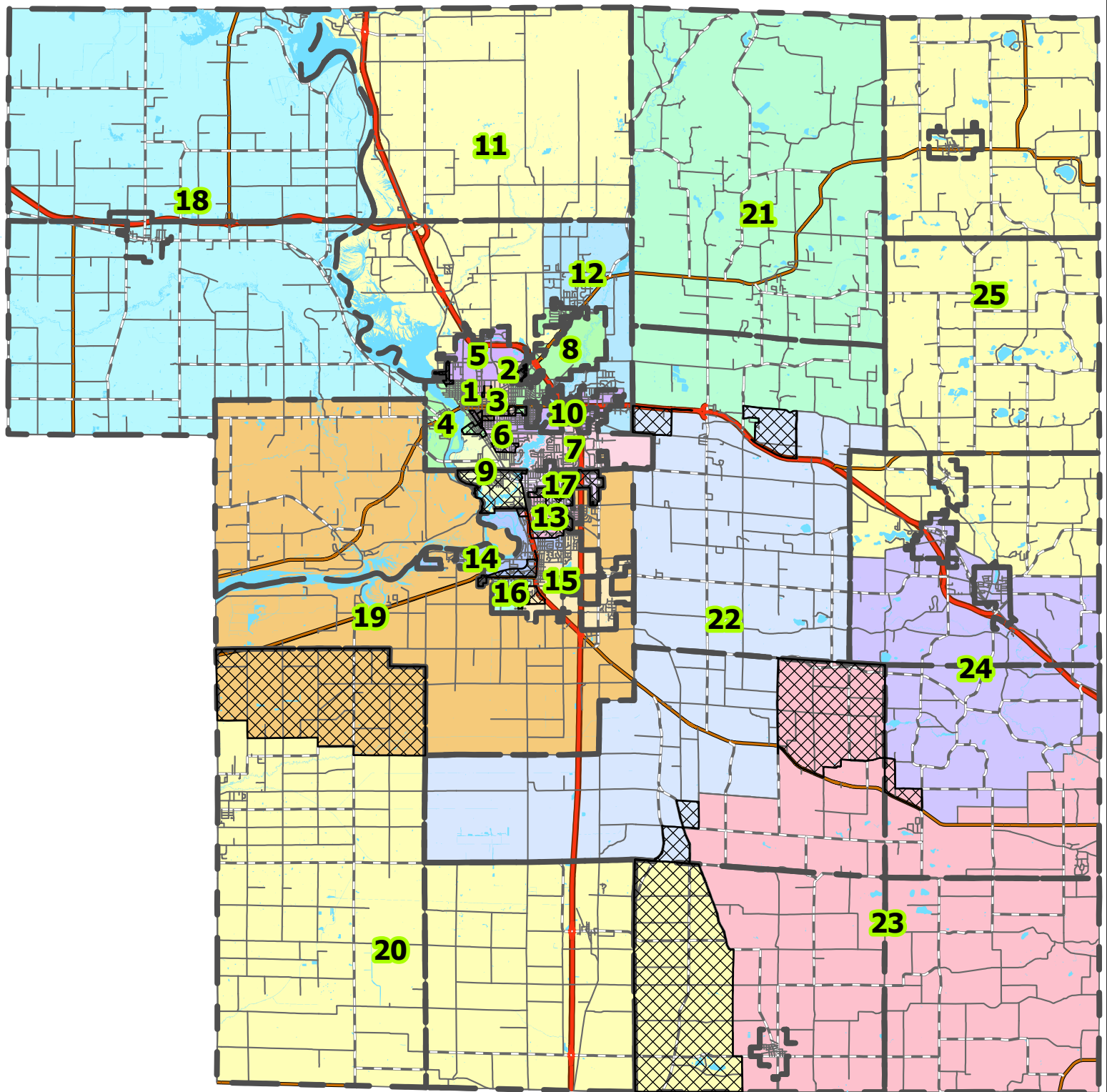
20 Supervisory District
(solid fill)

— Municipal Boundaries
Lakes and Rivers




0 0.5 1
Miles


October 21, 2021

Portage County Final Supervisory District Plan - Rural Areas of Change



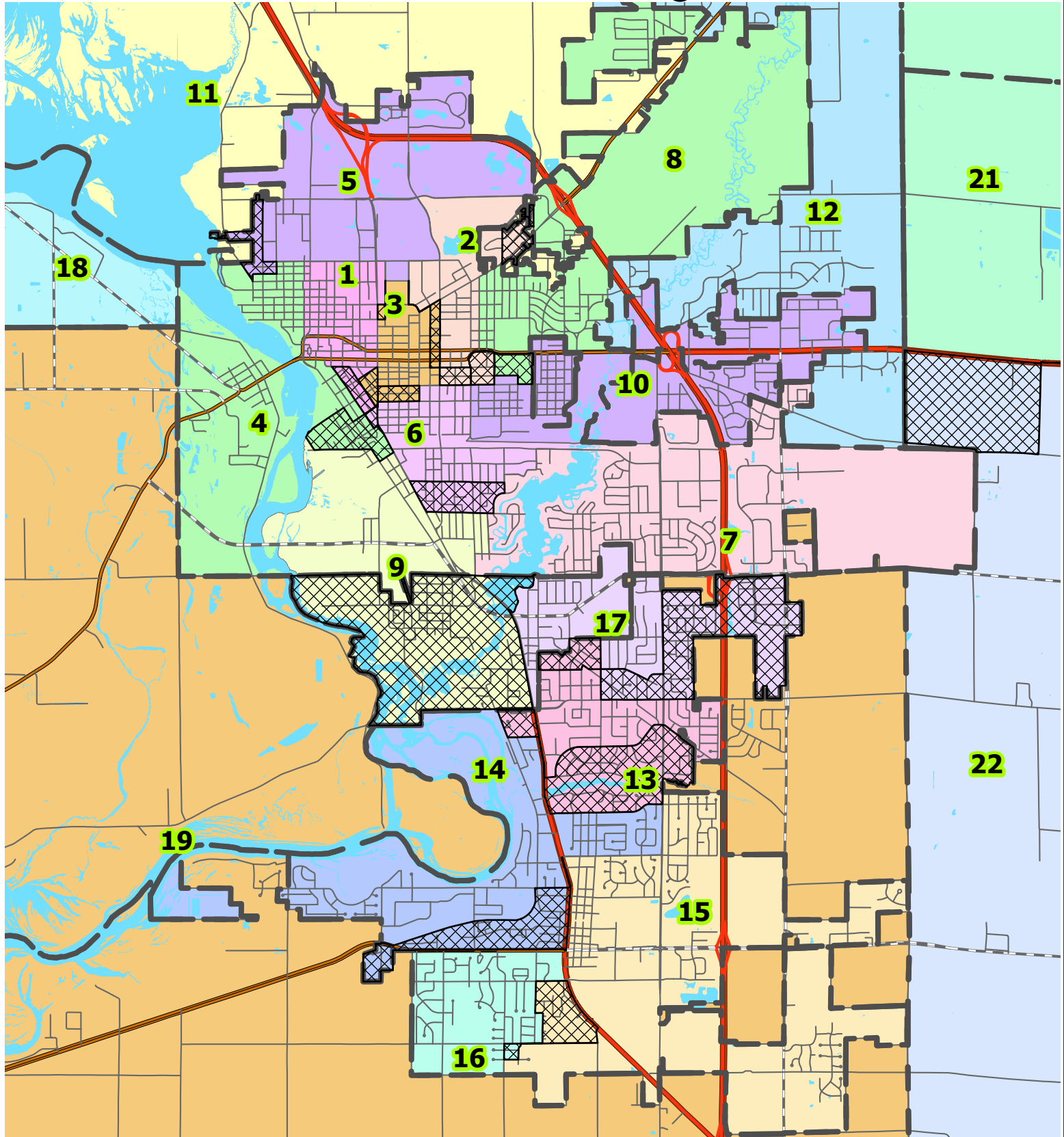
20 Supervisory District
(solid fill)

 Area of Change
 Municipal Boundaries
 Lakes and Rivers




 0 2 4
Miles


October 22, 2021

Portage County Final Supervisory District Plan - Urban Areas of Change



20 Supervisory District
(solid fill)

 Area of Change
 Municipal Boundaries
 Lakes and Rivers

 0 0.5 1
Miles

October 22, 2021

District	Population	Deviation	% Deviation	Contiguous?	Compactness	Pop 18+	White	Black	Hispanic	Asian	Am Indian	Pac IslDr	Other	Multi-Other
1	2,732	-83	-2.95%	TRUE	0.53	2,313	2,340	73	124	98	37	0	48	12
2	2,959	144	5.12%	False	0.17	2,630	2,370	177	137	171	62	10	25	7
3	2,804	-11	-0.39%	TRUE	0.51	2,425	2,310	126	112	151	64	11	26	4
4	2,772	-43	-1.53%	TRUE	0.35	2,232	2,356	83	122	118	57	1	27	8
5	2,752	-63	-2.24%	TRUE	0.22	2,447	2,187	147	117	231	39	10	12	9
6	2,738	-77	-2.74%	TRUE	0.38	2,200	2,244	83	126	183	54	0	42	6
7	2,852	37	1.31%	TRUE	0.26	2,245	2,532	59	78	134	25	1	21	2
8	2,703	-112	-3.98%	TRUE	0.11	2,127	2,371	39	109	125	15	1	36	7
9	2,803	-12	-0.43%	TRUE	0.36	2,324	2,429	52	79	159	35	4	32	13
10	2,699	-116	-4.12%	TRUE	0.18	2,228	2,414	35	92	98	43	0	14	3
11	2,789	-26	-0.92%	False	0.24	2,257	2,634	11	47	41	44	0	12	0
12	2,775	-40	-1.42%	TRUE	0.16	2,167	2,573	26	54	70	25	0	24	3
13	2,803	-12	-0.43%	TRUE	0.39	2,190	2,507	37	81	143	21	0	7	7
14	2,924	109	3.87%	False	0.15	2,263	2,510	64	122	170	20	0	28	10
15	2,834	19	0.67%	TRUE	0.15	2,134	2,393	37	192	160	38	4	5	5
16	2,779	-36	-1.28%	TRUE	0.61	2,165	2,240	73	223	159	43	1	36	4
17	2,847	32	1.14%	TRUE	0.2	2,319	2,530	23	87	168	22	2	13	2
18	2,857	42	1.49%	TRUE	0.57	2,205	2,705	12	69	37	13	0	19	2
19	2,832	17	0.60%	False	0.2	2,271	2,574	19	96	61	45	1	24	12
20	2,830	15	0.53%	TRUE	0.57	2,274	2,543	7	188	16	40	2	34	0
21	2,864	49	1.74%	TRUE	0.66	2,252	2,745	6	60	14	20	0	18	1
22	2,872	57	2.02%	TRUE	0.33	2,211	2,691	19	53	38	30	2	36	3
23	2,747	-68	-2.42%	TRUE	0.47	2,142	2,530	15	129	10	28	5	27	3
24	2,928	113	4.01%	TRUE	0.49	2,242	2,780	14	54	29	10	0	37	4
25	2,882	67	2.38%	TRUE	0.51	2,262	2,704	8	69	20	28	0	52	1

**RESOLUTION
ADOPTING REVISED WARD BOUNDARIES**

A resolution of the Common Council of the City of Stevens Point, Wisconsin, for the purpose of adopting revised ward boundaries.


WHEREAS, the 2020 Federal Census reflected changes in population requiring several changes to the formation of City wards and City voting districts; and

WHEREAS, the establishment of revised City wards must be completed and provided to the County Clerk, including a copy of the ordinance or resolution establishing ward boundaries, a listing of the census blocks which comprise each ward, and a map showing ward boundaries, pursuant to Section 5.15, Wisconsin Statutes.

NOW THEREFORE, BE IT RESOLVED by the Common Council of the City of Stevens Point, Wisconsin, as follows:

1. All wards in the City of Stevens Point shall be numbered in whole numbers in consecutive order, beginning with number 1, and consist of census blocks as reflected by Exhibit A, attached hereto and made apart hereof.
2. The boundaries of each ward of the City of Stevens Point shall be as set forth on the map attached hereto as Exhibit B-1 which illustrates the revised ward boundaries and describes the boundaries of each ward which legal descriptions are attached hereto as Exhibit B-2 consistent with the conventions set forth in Section 4.003 of the Wisconsin Statutes.
3. The polling place for each ward shall be as provided as Exhibit C.

APPROVED: 
Mike Wiza, Mayor

ATTEST: 
Kari Yenter, City Clerk

Dated: November 16, 2021
Adopted: November 18, 2021

Exhibit A – City of Stevens Point Ward Plan
Ward/Census Block Allocation

Ward 1	Census Block ID
1	550979603003008
1	550979603004001
1	550979603003021
1	550979603004014
1	550979603004007
1	550979603003006
1	550979603003009
1	550979604005005
1	550979603004003
1	550979603003002
1	550979603003001
1	550979604005016
1	550979604005013
1	550979604005014
1	550979603004000
1	550979603003019
1	550979603003020
1	550979603004005
1	550979603004006
1	550979603003024
1	550979603003023
1	550979603003022
1	550979603004008
1	550979603003005
1	550979603003003
1	550979603003004
1	550979603004004
1	550979603003007
1	550979604005006
1	550979603004002
1	550979603003000
Ward 2	Census Block ID
2	550979603003035
2	550979603004013
2	550979603004010
2	550979603003036
2	550979610001005
2	550979610001009
2	550979610001020

2	550979610001021
2	550979610001001
2	550979603004012
2	550979603004011
2	550979603004009
2	550979603003037
2	550979610001000
2	550979610001006
2	550979610001004
2	550979610001002
2	550979610001003
2	550979610001010
Ward 3	Census Block ID
3	550979610001018
3	550979610002000
3	550979610002011
3	550979610002003
3	550979610001013
3	550979610001027
3	550979610001028
3	550979610001029
3	550979610002007
3	550979610002005
3	550979610002004
3	550979610001026
3	550979610001015
3	550979610001025
3	550979610001012
3	550979610001017
3	550979610002002
3	550979610001019
3	550979610001030
3	550979610002001
3	550979610001016
3	550979610001014
3	550979610002006
3	550979610001011
3	550979610002012

Ward 4	Census Block ID
4	550979604002006
4	550979604002016
4	550979604002008
4	550979604002009
4	550979604002007
4	550979604002010
4	550979604005012
4	550979604005008
4	550979604005009
4	550979604005011
4	550979604002013
4	550979604002012
4	550979604002011
4	550979604002015
4	550979604003033
4	550979604005010
Ward 5	Census Block ID
5	550979604002014
5	550979609001012
5	550979609001013
5	550979609004008
5	550979604002025
5	550979609004002
5	550979609004000
5	550979609004001
5	550979609001008
5	550979609004009
5	550979609001007
5	550979609004012
5	550979609001004
5	550979609001006
5	550979604002020
5	550979609001005
5	550979609004010
5	550979604002019
5	550979609004011
5	550979609004016

Exhibit A – City of Stevens Point Ward Plan
Ward/Census Block Allocation

Ward 6	Census Block ID
6	550979604002018
6	550979604002021
6	550979604002022
6	550979604002024
6	550979604002023
6	550979609001003
6	550979604002002
6	550979604002005
6	550979604002017
6	550979609001002
6	550979604002001
Ward 7	Census Block ID
7	550979604005015
Ward 8	Census Block ID
8	550979604001004
8	550979604001010
8	550979604001006
8	550979604001012
8	550979604001011
8	550979609002002
8	550979604001005
8	550979609002006
8	550979609002007
8	550979609002008
8	550979604001008
8	550979604001007
8	550979604001013
8	550979604001014
8	550979609002005
8	550979604001002
8	550979609002001
8	550979609002012
8	550979609002013
Ward 9	Census Block ID
9	550979604001003
9	550979609002010
9	550979609004013

9	550979604001015
9	550979604001009
9	550979604001016
9	550979604001001
9	550979604001018
9	550979604001017
9	550979604001019
9	550979604001021
9	550979609002000
9	550979609004005
9	550979609004007
9	550979609004006
9	550979609002003
9	550979609004014
9	550979609002009
9	550979604001020
9	550979609004004
9	550979609002011
9	550979609004003
9	550979604001000
9	550979609002004
9	550979609002018
9	550979609004015
Ward 10	Census Block ID
10	550979603003018
10	550979603002019
10	550979603003017
10	550979603003026
10	550979610001007
10	550979610001022
10	550979603002022
10	550979603003012
10	550979603003025
10	550979603003033
10	550979603003034
10	550979610001008
10	550979603002021
10	550979603003011
10	550979603003010
10	550979603003016

10	550979603002020
10	550979603002017
10	550979603002018
Ward 11	Census Block ID
11	550979603001037
11	550979603001024
11	550979610001023
11	550979603002027
11	550979603001029
11	550979603001028
11	550979603001021
11	550979603001027
11	550979603001020
11	550979603003027
11	550979603003032
11	550979603002016
11	550979603001023
11	550979603003029
11	550979603003028
11	550979603003030
11	550979603003031
11	550979603002023
11	550979603002028
11	550979603003015
11	550979602004112
11	550979602004113
11	550979610001024
11	550979603001038
11	550979603002007
11	550979603002024
11	550979603003013
11	550979603003014
11	550979603002012
11	550979603001022
Ward 12	Census Block ID
12	550979603002004
12	550979603002002
12	550979603002010
12	550979603002005

Exhibit A – City of Stevens Point Ward Plan
Ward/Census Block Allocation

12	550979603001034
12	550979603001014
12	550979603001035
12	550979603001026
12	550979603001017
12	550979603001015
12	550979603002006
12	550979603002011
12	550979603002026
12	550979603002000
12	550979603002025
12	550979603002014
12	550979603002001
12	550979603002003
12	550979603002013
12	550979603002015
Ward 13	Census Block ID
13	550979610002019
13	550979610002020
13	550979610002021
13	550979609002024
13	550979603002004
13	550979603002002
13	550979603002010
13	550979603002005
13	550979609002016
13	550979603001034
13	550979603001014
13	550979603001035
13	550979603001026
13	550979603001017
13	550979603001015
13	550979610002013
13	550979609002020
13	550979609002025
13	550979603002006
13	550979603002011
13	550979603002026
13	550979603002000
13	550979603002025

13	550979603002014
13	550979603002001
13	550979609002023
13	550979603002003
13	550979609002017
13	550979609002015
13	550979609002014
13	550979609002021
13	550979609002019
13	550979609002022
13	550979609002026
13	550979603002013
13	550979603002015
Ward 14	Census Block ID
14	550979609001023
14	550979609003000
14	550979609001024
14	550979609003003
14	550979609003004
14	550979609004018
14	550979610002030
14	550979609003001
14	550979609003006
14	550979610002022
14	550979609003007
14	550979609003008
14	550979609003009
14	550979609003010
14	550979609003002
14	550979609001025
14	550979609001014
14	550979609004017
14	550979609004019
14	550979609003005
Ward 15	Census Block ID
15	550979608004002
15	550979608004004
15	550979608004003
15	550979608004005

15	550979608004007
15	550979608004009
15	550979608004020
15	550979608004019
15	550979608004022
15	550979608004021
15	550979608002010
15	550979609001027
15	550979609001026
15	550979609003011
15	550979609003013
15	550979609003019
15	550979609003018
15	550979609003017
15	550979609003014
15	550979608004001
15	550979609003012
15	550979608004013
15	550979608004026
15	550979608004014
15	550979608004016
15	550979608004006
15	550979608004018
15	550979608004008
15	550979608004015
15	550979608004017
15	550979608004023
15	550979609003016
15	550979609003015
Ward 16	Census Block ID
16	550979608001018
16	550979608001058
16	550979608001059
16	550979608001021
16	550979607021019
16	550979607021037
16	550979607021080
16	550979607021050
16	550979607021036
16	550979608001060

Exhibit A – City of Stevens Point Ward Plan
Ward/Census Block Allocation

16	550979608001019
16	550979607021018
16	550979607021038
16	550979607021079
16	550979607021082
16	550979607021032
16	550979607021021
16	550979607021025
16	550979607021034
16	550979607021020
16	550979607021013
16	550979607021052
16	550979607021051
16	550979607021011
16	550979607021014
16	550979607021017
16	550979607021015
16	550979607021012
16	550979607021016
16	550979608001057
16	550979608001056
16	550979607021053
Ward 17	Census Block ID
17	550979607021003
17	550979605002082
17	550979605002108
17	550979605002109
17	550979608001004
17	550979608001017
17	550979605002054
17	550979607021027
17	550979608001014
17	550979607021009
17	550979605002114
17	550979607021023
17	550979608001008
17	550979605002053
17	550979605002056
17	550979608001009
17	550979605002055

17	550979605002099
17	550979607021007
17	550979607021006
17	550979607021022
17	550979608001011
17	550979608001016
17	550979608001020
17	550979608001001
17	550979608001000
17	550979607021008
17	550979605002100
17	550979605002081
17	550979608001015
17	550979607021024
17	550979607021005
17	550979605002102
17	550979607021010
17	550979605002111
17	550979607021000
17	550979605002080
17	550979605002079
17	550979607021004
17	550979605002101
Ward 18	Census Block ID
18	550979608001010
18	550979608001026
18	550979608001003
18	550979608001022
18	550979608001006
18	550979608001035
18	550979608001029
18	550979608001013
18	550979608001007
18	550979608001034
18	550979608001002
18	550979608001025
18	550979608001030
18	550979608001012
18	550979608001027
18	550979608001005

18	550979608001032
18	550979608001033
18	550979608001028
18	550979608001031
18	550979608001023
18	550979608001024
Ward 19	Census Block ID
19	550979608002001
19	550979605003125
19	550979605003076
19	550979605002077
19	550979609001016
19	550979608003030
19	550979608003029
19	550979609001022
19	550979609001019
19	550979605003106
19	550979608003027
19	550979608003028
19	550979608003031
19	550979609001017
19	550979608002000
19	550979608003033
19	550979609001021
19	550979605003107
19	550979605003109
19	550979605002092
19	550979605002078
19	550979605002093
19	550979608002007
19	550979608002006
19	550979605003112
19	550979605003105
19	550979605003074
19	550979605003113
19	550979605003075
19	550979605002094
19	550979609001015
19	550979608003032
19	550979609001020

Exhibit A – City of Stevens Point Ward Plan
Ward/Census Block Allocation

19	550979608002004
19	550979608003026
19	550979609001011
19	550979608003025
19	550979609001018
19	550979605003104
Ward 20	Census Block ID
20	550979605002063
20	550979605002038
20	550979605002048
20	550979605002020
20	550979605002121
20	550979605002037
20	550979605002118
20	550979605002016
20	550979605002033
20	550979605002066
20	550979605002029
20	550979605002019
20	550979605002017
20	550979605002119
20	550979605002123
20	550979605002065
20	550979605002034
20	550979605002030
20	550979605002035
20	550979605002122
20	550979605002041
20	550979605002040
20	550979605002050
20	550979605002015
20	550979605002027
20	550979605002110
20	550979605002036
20	550979605002120
20	550979605002018
20	550979605002043
20	550979605002021
20	550979605002124
20	550979605002062

20	550979605002042
20	550979605002025
20	550979605002013
20	550979605002039
20	550979605002064
Ward 21	Census Block ID
21	550979608002009
21	550979608002016
21	550979608002014
21	550979608004000
21	550979608004011
21	550979608002020
21	550979608002018
21	550979608002017
21	550979608004010
21	550979608002011
21	550979608002015
21	550979608002019
Ward 22	Census Block ID
22	550979604004039
22	550979604004016
22	550979604004010
22	550979604002003
22	550979604004035
22	550979604004040
22	550979609001009
22	550979604004022
22	550979604004023
22	550979604004021
22	550979609001001
22	550979604004024
22	550979609001010
22	550979604004031
22	550979604004017
22	550979604004018
22	550979604004033
22	550979604002004
22	550979604004032
22	550979604002000

22	550979604004019
22	550979604004020
22	550979604004011
Ward 23	Census Block ID
23	550979605003116
23	550979604004026
23	550979605003093
23	550979605003121
23	550979604004029
23	550979604004036
23	550979604004042
23	550979605003120
23	550979605003117
23	550979605003097
23	550979605003096
23	550979605003115
23	550979604004028
23	550979604004037
23	550979604004030
23	550979604004041
Ward 24	Census Block ID
24	550979604004001
24	550979604004027
24	550979605003091
24	550979604004004
24	550979605003039
24	550979605003033
24	550979605003146
24	550979605003145
24	550979605003058
24	550979605001023
24	550979605003118
24	550979605003034
24	550979605003046
24	550979605003094
24	550979604004003
24	550979605003035
24	550979605003064
24	550979605003062

Exhibit A – City of Stevens Point Ward Plan
Ward/Census Block Allocation

24	550979605001021
24	550979605003133
24	550979605003066
24	550979605003092
24	550979605003057
24	550979605003059
24	550979605003054
24	550979605003089
24	550979605003065
24	550979604003012
24	550979605003055
24	550979604003014
24	550979604003013
24	550979605003050
24	550979604004000
24	550979605003032
24	550979605003067
24	550979605003088
24	550979605003087
24	550979605003143
24	550979605001016
24	550979605003038
24	550979605003090
24	550979605003036
24	550979605003084
24	550979605001015
24	550979605001025
Ward 25	Census Block ID
25	550979610002023
25	550979610002024
25	550979610002010
25	550979610002018
25	550979610002009
25	550979610002016
25	550979610002017
25	550979610002015
Ward 26	Census Block ID
26	550979610002031
26	550979611022009

26	550979611022023
26	550979611022025
26	550979611012007
26	550979611012008
26	550979611022005
26	550979611022007
26	550979610002027
26	550979611012009
26	550979611022012
26	550979611022008
26	550979611012017
26	550979611022026
26	550979611022030
26	550979611022003
26	550979610002014
26	550979610002028
26	550979611012005
26	550979602004101
26	550979611012019
26	550979611022001
26	550979611022035
26	550979610002026
26	550979611022016
26	550979611012010
26	550979610002008
26	550979611022029
26	550979610002032
26	550979610002033
26	550979611022047
26	550979611022036
26	550979611022027
26	550979611022028
26	550979611022011
26	550979610002025
26	550979610002036
26	550979611022013
26	550979611022033
26	550979610002040
26	550979611022043
26	550979610002029
26	550979611022014

26	550979610002037
26	550979610002039
26	550979611022015
26	550979611022044
26	550979610002038
26	550979611012012
26	550979611022034
26	550979611012016
26	550979610002034
26	550979611022032
26	550979611022031
26	550979611022010
26	550979611012018
26	550979611022002
26	550979611022045
26	550979611022042
26	550979611022000
26	550979611022024
26	550979611021000
26	550979611022058
26	550979610002035
26	550979611012014
26	550979611012013
26	550979611012000
26	550979611012006
26	550979611012001
26	550979611012015
26	550979602004114
26	550979611012045
26	550979611012011
26	550979611022004
26	550979602004111
26	550979611022006
Ward 27	Census Block ID
27	550979611022037
27	550979611022048
27	550979611021001
27	550979611021002
27	550979611022046
27	550979611022038

Exhibit A – City of Stevens Point Ward Plan
Ward/Census Block Allocation

Ward 28	Census Block ID
28	550979611022039
28	550979611022054
28	550979608004025
28	550979611022053
28	550979611022055
28	550979611022050
28	550979608001042
28	550979611021014
28	550979608004027
28	550979611022041
28	550979611021004
28	550979611021003
28	550979611021005
28	550979611021008
28	550979608004024
28	550979608004028
28	550979608004029
28	550979608004030
28	550979608001043
28	550979611021011
28	550979608001045
28	550979611022040
28	550979611021020
28	550979611021006
28	550979611022051
28	550979611022052
28	550979611021009
28	550979611021010
28	550979611021013
28	550979611021012
28	550979611021015
28	550979608001044
28	550979611021019
28	550979611021007
Ward 29	Census Block ID
29	550979608002024
29	550979608004012
29	550979608002021
29	550979608002022

29	550979608002023
Ward 30	Census Block ID
30	550979608002027
30	550979608001040
30	550979608002025
30	550979608002012
30	550979608001037
30	550979608001041
30	550979608002026
30	550979608001039
30	550979608002013
30	550979608001038
Ward 31	Census Block ID
31	550979604005007
Ward 32	Census Block ID
32	550979604004009
32	550979604004014
32	550979604003031
32	550979604003011
32	550979604003035
32	550979604003018
32	550979604003016
32	550979604003025
32	550979604003021
32	550979604003010
32	550979604003023
32	550979604003019
32	550979604003032
32	550979604003030
32	550979604003026
32	550979604003017
32	550979604003027
32	550979604003024
32	550979604004006
Ward 33	Census Block ID
33	550979605003021
33	550979605003027

33	550979605003136
33	550979605003141
33	550979604005002
33	550979603001016
33	550979605003131
33	550979603001018
33	550979604005003
33	550979604003003
33	550979605003029
33	550979604003000
33	550979605003025
33	550979605003126
33	550979605003138
33	550979605003135
33	550979604005001
33	550979605003142
33	550979605003130
33	550979605003129
33	550979605003024
33	550979605003137
33	550979605003127
33	550979605003128
33	550979604005000
33	550979604005004
33	550979605003023
33	550979603001019
33	550979604003002

The City of Stevens Point corporate boundary as described on December 1, 2020 and on file with the Portage County Register of Deeds as document number 869729 as referenced herein shall be incorporated herein and made a part of this document. The following wards are set forth by the City of Stevens Point and described as follows:

Ward 1

Beginning at the intersection of First Street and Maria Drive; thence east along Maria Drive to its intersection with Isadore Street; thence south along Isadore Street to its intersection with Fourth Avenue; thence west along Fourth Avenue to its intersection with Pulaski Place; thence south along Pulaski Place to its intersection with Washington Avenue; thence west along Washington Avenue to its intersection with First Street; thence north along First Street to its intersection with Bukolt Avenue; thence west along Bukolt Avenue to its intersection with First Street; thence continuing north along First Street to its intersection with Sixth Avenue; thence east along Sixth Avenue to its intersection with First Street; thence continuing north along First Street to the point of beginning.

Ward 2

Beginning at the intersection of First Street and Washington Avenue; thence east along Washington Avenue to its intersection with Pulaski Place; thence north along Pulaski Place to its intersection with Fourth Avenue; thence east along Fourth Avenue to its intersection with Division Street; thence south along Division Street to its intersection with Briggs Street; thence west along Briggs Street to its intersection with Smith Street; thence south along Smith Street to its intersection with Centerpoint Drive; thence westerly along Centerpoint Drive to its intersection with First Street; thence north along First Street to the point of beginning.

Ward 3

Beginning at the intersection of Clark Street and Water Street; thence north along Water Street to its intersection with Centerpoint Drive; thence easterly along Centerpoint Drive to its intersection with Smith Street; thence north along Smith Street to its intersection with Briggs Street; thence east along Briggs Street to its intersection with Division Street; thence south along Division Street to its intersection with Ellis Street; thence west along Ellis Street to its intersection with Brawley Street; thence southwesterly along Brawley Street to its intersection with Plover Street; thence northwesterly along Plover Street to its intersection with Ellis Street; thence west and north along Ellis Street to its intersection with Clark Street; thence west along Clark Street to the point of beginning.

Ward 4

Beginning at the intersection of Reserve Street and Maria Drive; thence east along Maria Drive to its intersection with Michigan Avenue; thence south along Michigan Avenue to its intersection with Fourth Avenue; thence northeasterly along Fourth Avenue to its intersection with Minnesota Avenue; thence southeasterly along Minnesota Avenue to its intersection with Stanley Street; thence northeasterly along Stanley Street to its intersection with Lindbergh Avenue; thence south along Lindbergh Avenue to its intersection with Prais Street; thence west along Prais Street to its intersection with Michigan Avenue; thence north along Michigan Avenue to its intersection with Stanley Street; thence southwesterly along Stanley Street to its intersection with Fremont Street; thence northwesterly along Fremont Street to its intersection with Fourth Avenue; thence westerly along Fourth Avenue to its intersection with Reserve Street; thence north along Reserve Street to the point of beginning.

Ward 4 shall include the following residence halls:

Suites @ 201

Pray Sims Hall

May Roach Hall

Smith Hall

Ward 5

Beginning at the intersection of Jefferson Street and Michigan Avenue; thence north along Michigan Avenue to its intersection with Prais Street; thence east along Prais Street to its intersection with Lindbergh Avenue; thence south along Lindbergh Avenue to its intersection with Main Street; thence easterly along Main Street to its intersection with Frontenac Avenue; thence south along Frontenac Avenue to its intersection with Jefferson Street; thence west along Jefferson Street to the point of beginning.

Ward 6

Beginning at the intersection of Lindbergh Avenue and Stanley Street; thence northeasterly along Stanley Street to its intersection with Soo Marie Avenue; thence south along Soo Marie Avenue to its intersection with Prais Street; thence east along Prais Street to its intersection with Frontenac Avenue; thence south along Frontenac Avenue to its intersection with Main Street; thence westerly along Main Street to its intersection with Lindbergh Avenue; thence north along Lindbergh Avenue to the point of beginning.

Ward 7

Beginning at the intersection of Isadore Street and the easterly extension of Sixth Avenue; thence east along said easterly extension of Sixth Avenue to its intersection with Reserve Street; thence south along Reserve Street to its intersection with Fourth Avenue; thence west along Fourth Avenue to its intersection with Isadore Street; thence north along Isadore Street to the point of beginning.

Ward 7 shall include the following residence halls:

Steiner Hall
Hansen Hall
Neale Hall
Baldwin Hall

Ward 8

Beginning at the intersection of Division Street and Fourth Avenue; thence easterly along Fourth Avenue to its intersection with Fremont Street; thence southeasterly along Fremont Street to its intersection with Stanley Street; thence continuing south along Fremont Street to its intersection with Stanley Street; thence west along Stanley Street to its intersection with Reserve Street; thence south along Reserve Street to its intersection with Clark Street; thence west along Clark Street to its intersection with East Avenue; thence south along East Avenue to its intersection with Lincoln Avenue; thence westerly along Lincoln Avenue to its intersection with Division Street; thence north along Division Street to the point of beginning.

Ward 9

Beginning at the intersection of Clark Street and East Avenue; thence east along Clark Street to its intersection with Reserve Street; thence north along Reserve Street to its intersection with Stanley Street; thence east along Stanley Street to its intersection with Fremont Street; thence north along Fremont Street to its intersection with Stanley Street; thence continuing northeasterly along Stanley Street to its intersection Michigan Avenue; thence south along Michigan Avenue to its intersection with Jefferson Street; thence west along Jefferson Street to its intersection with Fremont Street; thence north along Fremont Street to its intersection with Lincoln Avenue; thence west along Lincoln Avenue to its intersection with Reserve Street; thence south along Reserve Street to its intersections with Lincoln Avenue; thence continuing west along Lincoln Avenue to its intersection with East Avenue; thence north along East Avenue to the point of Beginning.

Ward 9 shall include the following residence halls:

Hyer Hall

Ward 10

Beginning at the intersection of Maria Drive and Frederick Street; thence east along Maria Drive to its intersection with First Street; thence south along First Street to its intersection with Sixth Avenue; thence west along Sixth Avenue to its intersection with First Street; thence continuing south along First Street to its intersection with Bukolt Avenue; thence east along Bukolt Avenue to its intersection with First Street; thence continuing south along First Street to its intersection with Water Street; thence south along Water Street to its intersection with Crosby Avenue; thence northwesterly along Crosby Avenue to its intersection with Franklin Street; thence east along Franklin Street to its intersection with Frederick Street; thence north along Frederick Street to the point of beginning.

Ward 11

All that portion of the City of Stevens Point lying within the following described boundary:

Beginning at the intersection of the westerly extension of Rachick Road and the Wisconsin River; thence east along said westerly extension and Rachick Road to its intersection with Old Wausau Road; thence southeasterly along Old Wausau Road to its intersection with Front Street; thence north along Front Street to its intersection with Wadleigh Street; thence east along Wadleigh Street to its intersection with Georgia Street; thence north along Georgia Street to its intersection with Maria Drive; thence east along Maria Drive to its intersection with Frederick Street; thence south along Frederick Street to its intersection with Franklin Street; thence west along Franklin Street to its intersection with Crosby Avenue; thence southeasterly along Crosby Avenue to its intersection with Water Street; thence south along Water Street to its intersection with Clark Street; thence westerly along Clark Street to its intersection with the Wisconsin River; thence northerly along the Wisconsin River to the point of beginning.

Ward 12

All that portion of the City of Stevens Point lying north and westerly of the following described line:

Beginning at the intersection of the westerly extension of Rachick Road and the Wisconsin River; thence east along said westerly extension and Rachick Road to its intersection with Old Wausau Road; thence southeasterly along Old Wausau Road to its intersection with Front Street; thence north along Front Street to its intersection with Wadleigh Street; thence east along Wadleigh Street to its intersection with Georgia Street; thence north along Georgia Street to its intersection with Maria Drive; thence east along Maria Drive to its intersection with Division Street North; thence north along Division Street North to its intersection with North Point Drive; thence west along North Point Drive to its intersection with Second Street North; thence north along Second Street North to its intersection with the easterly extension of Dubai Avenue and there terminating.

Ward 13

Beginning at the intersection of Plover Street and Brawley Street; thence northeasterly along Brawley Street to its intersection with Ellis Street; thence east along Ellis Street to its intersection with Division Street; thence south along Division Street to its intersection with Lincoln Avenue; thence east along Lincoln Avenue to its intersection with Reserve Street; thence north along Reserve Street to its intersection with Lincoln Avenue; thence continuing east along Lincoln Avenue to its intersection with Fremont Street; thence south along Fremont Street to its intersection with Center Street; thence west along Center Street to its intersection with Division Street; thence south along Division Street to its intersection with Shaurette Street; thence west along Shaurette Street to its intersection with Plover Street; thence northwesterly along Plover Street to the point of beginning.

Ward 14

Beginning at the intersection of Shaurette Street and Strongs Avenue; thence northeasterly along Shaurette Street to its intersection with Plover Street; thence continuing east along Shaurette Street to its intersection with Division Street; thence north along Division Street to its intersection with Center Street; thence east along Center Street to its intersection with Fremont Street; thence north along Fremont Street to its intersection with Jefferson Street; thence east along Jefferson Street to its intersection with Minnesota Avenue; thence south along Minnesota Avenue to its intersection with Dixon Street; thence west along Dixon Street to its intersection with Division Street; thence south along Division Street to its intersection with Park Street; thence southwesterly along Park Street to its intersection with Strongs Avenue; thence northwesterly along Strongs Avenue to the point of beginning.

Ward 15

Beginning at the intersection of Dixon Street and Division Street; thence east along Dixon Street to its intersection with Minnesota Avenue; thence south along Minnesota Avenue and its southerly extension to its intersection with the Canadian National Railway; thence westerly along said Canadian National Railway to its intersection with a Canadian National Railway spur track formerly known as the "Portage Branch" to McDill; thence southeasterly along said Canadian National Railway spur track formerly known as the "Portage Branch" to McDill to its intersection with Bush Street; thence

west along Bush Street to its intersection with Martha's Lane; thence south along Martha's Lane to its intersection with Rice Street; thence east along Rice Street to its intersection with said Canadian National Railway spur track formerly known as the "Portage Branch" to McDill; thence south along said Canadian National Railway spur track formerly known as the "Portage Branch" to McDill to its intersection with Heffron Street; thence west along Heffron Street to its intersection Church Street; thence northwesterly along Church Street to its intersection with Division Street; thence north along Division Street to the point of beginning.

Ward 16

All that portion of the City of Stevens Point lying east and south of the following described line:

Beginning at the intersection of the southern boundary line of the City of Stevens Point and Olympia Avenue; thence north along Olympia Avenue to its intersection with Teton Drive; thence west and north along Teton Drive to its intersection with Nicolet Avenue; thence west along Nicolet Avenue to its intersection with Leahy Avenue; thence north along Leahy Avenue to its intersection with Heffron Street; thence east along Heffron Street and its easterly extension along the centerline of Sections 2 and 1 of Township 23 North, Range 8 East, and along the south line of Government Lots 9 and 10 of Section 6, Township 23 North, Range 9 East to its

Ward 17

All that portion of the City of Stevens Point lying north of Heffron Street and its easterly extension along the centerline of Sections 2 and 1 of Township 23 North, Range 8 East, and north of the south line of Government Lots 9 and 10 of Section 6, Township 23 North, Range 9 East, and lying south of Jefferson Street and its westerly extension along the east-west centerline of Section 35, Township 24 North, Range 8 East, and east of the following described line:

Beginning at the intersection of Heffron Street and Leahy Avenue; thence north along Leahy Avenue to its intersection with Pleasant View Drive; thence west along Pleasant View Drive to its intersection with Parkway Drive; thence northerly along Parkway Drive to its intersection with Industrial Park Road; thence westerly along Industrial Park Road to its intersection with the Big Plover River; thence northerly along the Big Plover River to its intersection with the Canadian National Railway; thence easterly along the Canadian National Railway to its intersection with Country Club Drive; thence north along Country Club Drive to its intersection with the westerly extension of Jefferson Street, and the east-west centerline of Section 35, Township 24 North, Range 8 East, and there terminating.

Ward 17 shall exclude the following address:
1728 Brilowski Road [PIN - 2408-35-4001-01](part of Ward 20)

Ward 18

Beginning at the intersection of Industrial Park Road and the Big Plover River; thence easterly along Industrial Park Road to its intersection with Parkway Drive; thence southerly along Parkway Drive to its intersection with Pleasant View Drive; thence east along Pleasant View Drive to its intersection with Leahy Avenue; thence south along Leahy Avenue to its intersection with Nicolet Avenue; thence east along Nicolet Avenue to its intersection with Teton Drive; thence south and east along Teton Drive to its intersection with Olympia Avenue; thence south along Olympia Avenue to its intersection with the southern boundary line of the City of Stevens Point; thence westerly along said southern boundary line to its intersection with the Big Plover River; thence northerly along the Big Plover River to the point of beginning.

Ward 19

All that portion of the City of Stevens Point lying within the following described boundary:

Beginning at the intersection of East Maria Drive and the west line of the Northeast Quarter of the Southeast Quarter of Section 27, Township 24 North, Range 8 East; thence east along East Maria Drive and its easterly extension to its intersection with the west line of the Northeast Quarter of the Southwest Quarter of Section 26, Township 24 North, Range 8 East, and the northerly extension of Maple Bluff Road; thence south along the northerly extension of Maple Bluff Road and the west line of the Northeast Quarter of the Southwest Quarter, and the Southeast Quarter of the Southwest Quarter of section 26, Township 24 North, Range 8 East and Maple Bluff Road to its intersection with U.S.H. 10; thence west along U.S.H. 10 to its intersection with Interstate 39; thence southeasterly along Interstate 39 to its intersection with the westerly extension of Jefferson Street and the east-west centerline of Section 35, Township 24 North, Range 8 East; thence west along the westerly extension of Jefferson Street and the east-west centerline of Section 35, Township 24 North, Range 8 East to its intersection with Country Club Drive; thence south along Country Club Drive to its intersection with the

Canadian National Railway; thence westerly along said Canadian National Railway to its intersection with the southerly extension of Minnesota Avenue; thence north along said southerly extension and along Minnesota Avenue to its intersection with Jefferson Street; thence east along Jefferson Street to its intersection with Frontenac Avenue; thence north along Frontenac Avenue to its intersection with Algoma Street; thence east along Algoma Street to its intersection with Texas Avenue; thence south along Texas Avenue to its intersection with Jefferson Street; thence east along Jefferson Street to its intersection with Pinecrest Avenue; thence northerly along Pinecrest Avenue to its intersection with Main Street; thence west along Main Street to its intersection with the west boundary line of the Village of Park Ridge; thence north along said west boundary line to its intersection with the north boundary line of the Village of Park Ridge; thence east along said north boundary line to its intersection with Green Avenue; thence south along Green Avenue to its intersection with Main Street; thence east along Main Street to its intersection with the west line of the Northeast Quarter of the Northeast Quarter of Section 34, Township 24 North, Range 8 East; thence north along said west line and the west line of the Southeast Quarter of the Southeast Quarter and the Northeast Quarter of the Southeast Quarter of Section 27, Township 24 North, Range 8 East to the point of beginning.

Ward 20

All that portion of the City of Stevens Point lying south of Golla Road and north and east of the following described line:

Beginning at the intersection of Golla Road and Maple Bluff Road; thence south along Maple Bluff Road to its intersection with U.S.H. 10; thence west along U.S.H. 10 to its intersection with Interstate 39; thence southerly along Interstate 39 to its intersection with the westerly extension of Jefferson Street and the east-west centerline of Section 35, Township 24 North, Range 8 East; thence east along said westerly extension of Jefferson Street and east-west centerline of Section 35, Township 24 North, Range 8 East to its intersection with the eastern boundary line of the City of Stevens Point and there terminating.

Ward 20 shall include the following address:
1728 Brilowski Road [PIN – 2408-35-4001-01]

Ward 21

Beginning at the intersection of the Canadian National Railway and a Canadian National Railway spur track formerly known as the "Portage Branch" to McDill; thence easterly along the Canadian National Railway to its intersection with the Big Plover River; thence southerly along the Big Plover River to its intersection with Patch Street; thence west along Patch Street to its intersection with Sunset Boulevard; thence south along Sunset Boulevard to its intersection with Yvonne Drive; thence westerly along Yvonne Drive to its intersection with Indiana Avenue; thence south along Indiana

Avenue to its intersection with Rice Street; thence west along Rice Street to its intersection with Martha's Lane; thence north along Martha's Lane to its intersection with Bush Street; thence east along Bush Street to its intersection with said Canadian National Railway spur track formerly known as the "Portage Branch" to McDill; thence northwesterly along said Canadian National Railway spur track formerly known as the "Portage Branch" to McDill to the point of beginning.

Ward 22

All that portion of the City of Stevens Point lying within the following described boundary:

Beginning at the intersection of Soo Marie Avenue and Stanley Street; thence northeasterly along Stanley Street to its intersection with East Maria Drive; thence east along East Maria Drive to its intersection with Weir Boulevard; thence south along Weir Boulevard to its intersection with the south line of the Northwest Quarter of the Southwest Quarter of Section 27, Township 24 North, Range 8 East; thence east along said south line to its intersection with the west line of Outlot 2 of Portage County Certified Survey Map Number 10739-49-19; thence north along said west line to the northwest corner thereof; thence east along the north line of said Outlot 2 to its intersection with Deanna's Way; thence southeasterly along Deanna's Way to its intersection with Sunset Boulevard; thence southwesterly along Sunset Boulevard to its intersection with the north boundary line of the Village of Park Ridge; thence west along said north boundary line to the west boundary line of the Village of Park Ridge; thence south along said west boundary line to its intersection with Main Street; thence east along Main Street to its intersection with Pinecrest Avenue; thence southerly along Pinecrest Avenue to its intersection with Jefferson Street; thence west along Jefferson Street to its intersection with Texas Avenue; thence north along Texas Avenue to its intersection with Algoma Street; thence west along Algoma Street to its intersection with Frontenac Avenue; thence north along Frontenac Avenue to its intersection with Prais Street; thence west along Prais Street to its intersection with Soo Marie Avenue; thence north along Soo Marie Avenue to the point of beginning.

Ward 22 shall exclude the following address:

3313 East Maria Drive [PIN - 2408-28-4100-04] (part of Ward 32)

3319 East Maria Drive [PIN - 2408-28-4100-05] (part of Ward 32)

Harmony Lane - vacant [PIN - 2408-28-4100-06] (part of Ward 32)

Ward 23

All that portion of the City of Stevens Point lying within the following described boundary:

Beginning at the intersection of Green Avenue and East Maria Drive; thence east along East Maria Drive to its intersection with the west line of the Northeast Quarter of

the Southeast Quarter of Section 27, Township 24 North, Range 8 East; thence south along said west line and the west line of the Southeast Quarter of the Southeast Quarter of said Section 27 and the west line of the Northeast Quarter of the Northeast Quarter of Section 34 all in Township 24 North, Range 8 East to its intersection with Main Street; thence west along Main Street to its intersection with Green Avenue; thence north along Green Avenue to its intersection with the north boundary line of the Village of Park Ridge; thence west along said north boundary line to its intersection with Sunset Boulevard; thence northeasterly along Sunset Boulevard to its intersection with Deanna's Way; thence northwesterly along Deanna's Way to its intersection with the north line of Outlot 2 of Portage County Certified Survey Map Number 10739-49-19; thence west along said north line of Outlot 2 to the northwest corner thereof; thence north along the northerly extension of the west line of said Outlot 2 to a point on the south line of Lot 1 of Portage County Certified Survey Map Number 011368; thence east along said south line to the southeast corner thereof; thence north along the east line of said Lot 1 to the southwest corner of Lot 3 of Portage County Certified Survey Map Number 3001-10-259; thence east along the south line of said Lot 3 and its easterly extension to its intersection with Green Avenue; thence north along Green Avenue to the point of beginning.

Ward 23 shall include city property (vacant airport lands) lying north of East Maria Drive, west of Interstate 39 and south of Kennedy Drive.

Ward 23 shall include the following addresses:

220 Green Avenue [PIN – 2408-27-3021-17]

300 Green Avenue [PIN – 2408-27-3021-16]

Ward 23 shall exclude the following addresses:

4001 East Maria Drive [PIN - 2408-27-3020-52] (part of Ward 24)

111 Green Avenue [PIN - 2408-27-3020-51] (part of Ward 24)

Ward 24

All that portion of the City of Stevens Point lying east of Wilshire Boulevard North and north of East Maria Drive.

Ward 24 shall include the following addresses:

100 Green Avenue [PIN - 2408-27-3021-01]

108 Green Avenue [PIN - 2408-27-3021-05]

111 Green Avenue [PIN - 2408-27-3020-51]

3909 East Maria Drive [PIN - 2408-27-3021-02]

4001 East Maria Drive [PIN - 2408-27-3020-52]

126 Green Avenue [PIN – 2408-27-3021-19]

Ward 24 shall exclude city property (vacant airport lands) lying north of East Maria Drive, west of Interstate 39 and south of Kennedy Drive (part of Ward 23).

Ward 25

Beginning at the intersection of Ellis Street and Strong's Avenue; thence east along Ellis Street to its intersection with Plover Street; thence southeasterly along Plover Street to its intersection with Shaurette Street; thence southwesterly along Shaurette Street to its intersection with Strong's Avenue; thence northwesterly along Strong's Avenue to the point of beginning.

Ward 26

All that portion of the City of Stevens Point lying westerly of the Wisconsin River and lying within the following described boundary:

Beginning at the intersection of the Wisconsin River and Clark Street; thence easterly along Clark Street to its intersection with Ellis Street; thence south and east along Ellis Street to its intersection with Strong's Avenue; thence southeasterly along Strong's Avenue to its intersection with Park Street; thence northeasterly along Park Street to its intersection with Church Street; thence southeasterly along Church Street to its intersection with Francis Street; thence southwesterly along Francis Street to its intersection with Water Street; thence northwesterly along Water Street to its intersection with Bliss Avenue; thence west along Bliss Avenue to its intersection with Cypress Street; thence northwesterly along Cypress Street and its northwesterly extension to its intersection with the Wisconsin River; thence northerly along the Wisconsin River to the point of beginning.

Ward 26 shall include McDonald's Island lying north of County Road HH and that portion of the islands within the corporate limits of the City of Stevens Point lying south of County Road HH.

Ward 27

Beginning at the intersection of Riverview Avenue and the Wisconsin River; thence northerly along the Wisconsin River to its intersection with the northwesterly extension of Cypress Street; thence southeasterly along said northwesterly extension and Cypress Street to its intersection with Bliss Avenue; thence east along Bliss Avenue to its intersection with Water Street; thence southeasterly along Water Street to its intersection with Whiting Avenue; thence southerly along Whiting Avenue to its intersection with Howard Avenue; thence west along Howard Avenue to its intersection with Echo Dells Avenue; thence south along Echo Dells Avenue to its intersection with Riverview Avenue; thence west along Riverview Avenue to the point of beginning.

Ward 28

Beginning at the intersection of Riverview Avenue and the Wisconsin River; thence east along Riverview Avenue to its intersection with Echo Dells Avenue; thence north along Echo Dells Avenue to its intersection with Howard Avenue; thence east along Howard Avenue to its intersection with Whiting Avenue; thence northerly along Whiting Avenue to its intersection with Water Street; thence northwesterly along Water Street to its intersection with Francis Street; thence northeasterly along Francis Street to its intersection Church Street; thence southeasterly along Church Street to its intersection with Heffron Street; thence east along Heffron Street to its intersection with Soo Marie Avenue; thence south along Soo Marie Avenue to its intersection with Della Street; thence west along Della Street to its intersection with Minnesota Avenue; thence south along Minnesota Avenue to its intersection with the southern boundary line of the City of Stevens Point; thence westerly along the southern boundary line of the City of Stevens Point to its intersection with the Wisconsin River; thence northerly along the Wisconsin River to the point of beginning.

Ward 28 shall exclude that portion of the islands within the corporate limits of the City of Stevens Point lying south of Riverview Avenue (part of Ward 26).

Ward 29

Beginning at the intersection of Rice Street and a Canadian National Railway spur track formerly known as the "Portage Branch" to McDill; thence east along Rice Street to its intersection with Indiana Avenue; thence south along Indiana Avenue to its intersection with Channel Drive; thence southerly along Channel Drive to its intersection with Heffron Street; thence west along Heffron Street to its intersection with said Canadian National Railway spur track formerly known as the "Portage Branch" to McDill; thence north along said Canadian National Railway spur track formerly known as the "Portage Branch" to McDill to the point of beginning and there terminating.

Ward 30

Beginning at the intersection of Indiana Avenue and Yvonne Drive; thence easterly along Yvonne Drive to its intersection with Sunset Boulevard; thence north along Sunset Boulevard to its intersection with Patch Street; thence east along Patch Street to its intersection with the Big Plover River; thence southerly along the Big Plover River to its intersection with the southern boundary line of the City of Stevens Point; thence westerly along said southern boundary line to its intersection Minnesota Avenue; thence north along Minnesota Avenue to its intersection with Della Street; thence east along Della Street to its intersection with Soo Marie Avenue; thence north along Soo Marie Avenue to its intersection with Heffron Street; thence east along Heffron Street to its intersection with Channel Drive; thence northerly along Channel Drive to its

intersection with Indiana Avenue; thence north along Indiana Avenue to the point of beginning.

Ward 31

Beginning at the intersection of Isadore Street and Maria Drive; thence east along Maria Drive to its intersection with Reserve Street; thence south along Reserve Street to its intersection with the easterly extension of Sixth Avenue; thence west along said easterly extension of Sixth Avenue to its intersection with Isadore Street; thence north along Isadore Street to the point of beginning.

Ward 31 shall include the following residence halls:

Watson Hall
Thomson Hall
Burroughs Hall
Knutzen Hall

Ward 32

All that portion of the City of Stevens Point lying within the following described boundary:

Beginning at the intersection of Michigan Avenue North and North Point Drive; thence easterly along North Point Drive to its intersection with Wilshire Boulevard North; thence south along Wilshire Boulevard North to its intersection with East Maria Drive; thence west along East Maria Drive to its intersection with Stanley Street; thence southwesterly along Stanley Street to its intersection with Minnesota Avenue; thence northwesterly along Minnesota Avenue to its intersection with Fourth Avenue; thence southwesterly along Fourth Avenue to its intersection with Michigan Avenue; thence north along Michigan Avenue to its intersection with Maria Drive; thence northwesterly along Michigan Avenue North to the point of beginning.

Ward 32 shall include the following addresses:

3313 East Maria Drive [PIN - 2408-28-4100-04]
3319 East Maria Drive [PIN - 2408-28-4100-05]
Harmony Lane - vacant [PIN - 2408-28-4100-06]

Ward 33

All that portion of the City of Stevens Point lying west of Wilshire Drive, north of North Point Drive, north and east of the following described line, and lying within the following described boundary:

A line beginning at the intersection of the western boundary line of the City of Stevens Point and Dubai Avenue; thence east along Dubai Avenue and its easterly extension

Exhibit B-2

to its intersection with Second Street North; thence south along Second Street North to its intersection with North Point Drive and there terminating.

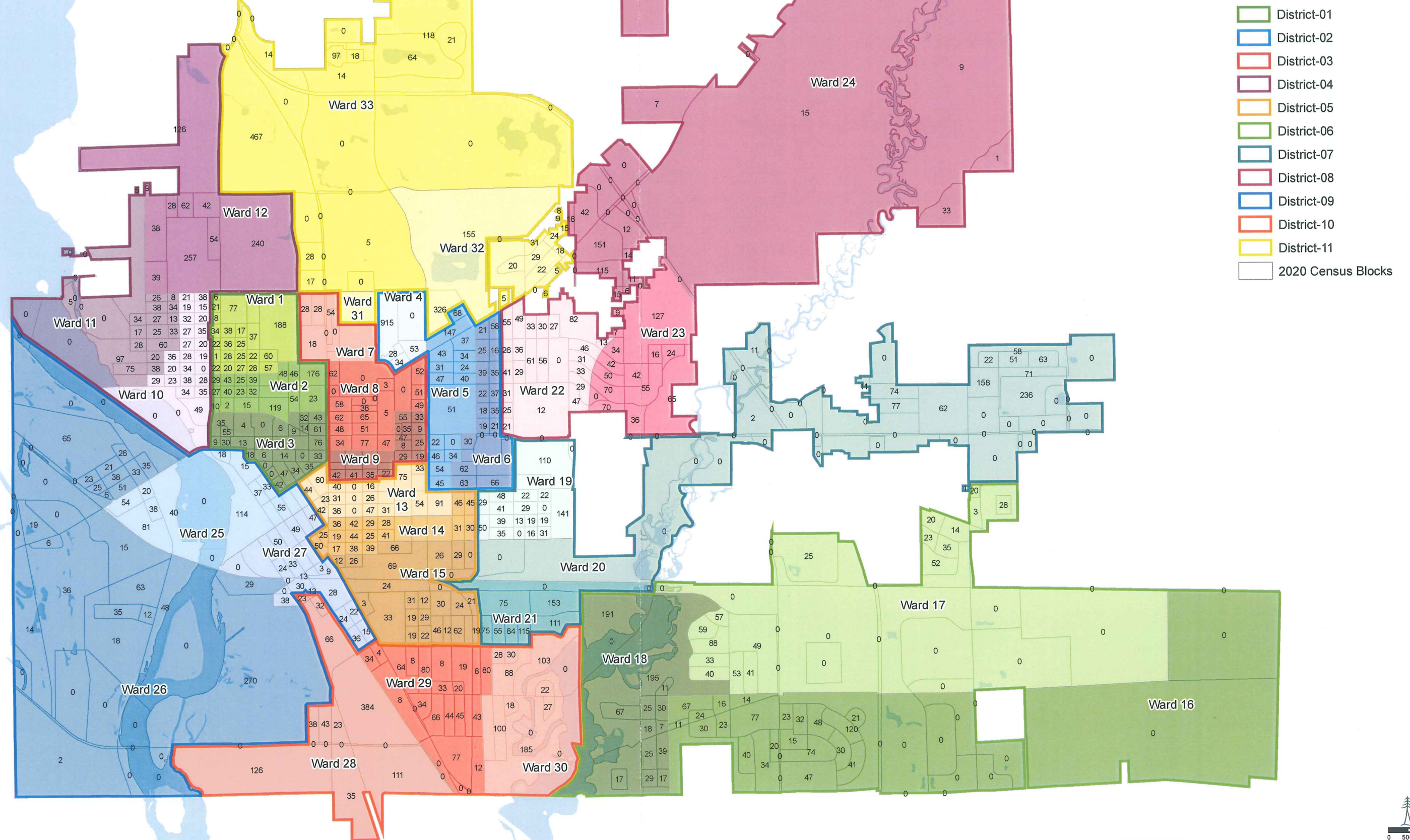
A boundary beginning at the intersection of North Point Drive and Division Street North; thence east along North Point Drive to its intersection with Michigan Avenue North; thence southeasterly along Michigan Avenue North to its intersection with Maria Drive; thence west along Maria Drive to its intersection with Division Street North; thence north along Division Street North to point of beginning.

Exhibit C

City of Stevens Point Polling Places

<u>Districts</u>	<u>Wards</u>	<u>Polling Places</u>
1	1, 2, 3	Mid-State Technical College, 1001 Centerpoint Drive
2	4, 5, 6	Recreation Center, 2442 Sims Avenue
3	7, 8, 9	Dreyfus University Center, 1015 Reserve Street
4	10, 11, 12	Mid-State Technical College, 1001 Centerpoint Drive
5	13, 14, 15	Stevens Point Police Department, 933 Michigan Avenue
6	16, 17, 18	Stevens Point Transit, 2700 Week Street
7	19, 20, 21	Beloved Community Church, 900 Brilowski Road
8	22, 23, 24	St. Paul's United Methodist, 600 Wilshire Blvd
9	25, 26, 27	Lincoln Center, 1519 Water Street
10	28, 29, 30	Ruth Gilfrey Center, 817 Whiting Avenue
11	31, 32, 33	Stevens Point Area Convention & Visitors Bureau, 340 Division St. N.

City of Stevens Point - Proposed Ward Boundaries with 2020 Census Block Populations



CITY OF STEVENS POINT

District 1	Wards 1, 2, 3
District 2	Wards 4, 5, 6
District 3	Wards 7, 8, 9
District 4	Wards 10, 11, 12
District 5	Wards 13, 14, 15
District 6	Wards 16, 17, 18
District 7	Wards 19, 20, 21
District 8	Wards 22, 23, 24
District 9	Wards 25, 26, 27
District 10	Wards 28, 29, 30
District 11	Wards 31, 32, 33

City Reporting Units by County Board Supervisor Districts

CITY DISTRICT	WARDS	COUNTY BOARD
1	1, 2, 3	1
2	4, 5	2
2	6	8
3	7, 8, 9	3
4	10, 11	4
4	12	5
5	13	3
5	14, 15	6
6	16, 17, 18	7
7	19, 20	10
7	21	6
8	22, 23, 24	8
9	25	1
9	26	4
9	27	9
10	28	9
10	29	6
10	30	7
11	31, 33	5
11	32	2

County Board Supervisor #1	City Wards 1, 2, 3, 25
County Board Supervisor #2	City Wards 4, 5, 32
County Board Supervisor #3	City Wards 7, 8, 9, 13
County Board Supervisor #4	City Wards 10, 11, 26
County Board Supervisor #5	City Wards 12, 31, 33
County Board Supervisor #6	City Wards 14, 15, 21, 29
County Board Supervisor #7	City Wards 16, 17, 18, 30
County Board Supervisor #8	City Wards 6, 22, 23, 24
County Board Supervisor #9	City Wards 27, 28
County Board Supervisor #10	City Wards 19, 20