


RECEIVED

November 15, 2021

Municipal Boundary Review
Wisconsin Dept. of Admin.

 <p>Clark County, WI Founded in 1853</p>	Type/Number	Resolution 42-11-21		
	Title	Approving Final County Supervisory District Plan		
	Overview/Synopsis	To approve a final county supervisory district plan following the 2020 decennial federal census of population		
	Submitted By	Redistricting Committee		
	Fiscal Impact	No fiscal impact		
	Review (Initial & Date)	Legal	SM 11/12/2021	Finance

1 WHEREAS, every ten (10) years the United States Census Bureau conducts a census of the
2 population and provides population counts to the State of Wisconsin and local municipalities;
3 and
4

5 WHEREAS, pursuant to Wis. Stat. 59.10(3) and based on the 2020 decennial federal census data
6 along with any official corrections, the County Board shall propose tentative and final county
7 supervisory district plans setting forth the number of supervisory districts with each district
8 having substantially equal population; and
9

10 WHEREAS, the Clark County Redistricting Committee (Committee) has met on a routine basis
11 and has reviewed several different plans; and
12

13 WHEREAS, upon following the requirements set forth in Wis. Stat. 59.10(3), including holding
14 public hearings and providing notice of the tentative plan to every municipality in the county, the
15 Committee is proposing the County Board adopt the final county supervisory district plan set
16 forth in Exhibit A.
17

18 NOW, THEREFORE BE IT RESOLVED, the Clark County Board of Supervisors hereby
19 approves the final county supervisory district plan set forth in Exhibit A.
20

21 BE IT FURTHER RESOLVED, the Clark County Board of Supervisors Chairperson shall file a
22 certified copy of this resolution and final districting plan with the Wisconsin Secretary of State.
23

Committee/Board/Supervisor Action	
Committee/Board/Supervisor Name:	Redistricting Committee
Result/Date:	Approved 10/28/2021
Mover:	Smagacz
Second:	Waichulis
Ayes:	Smagacz, Waichulis, Krause, Trunkel & Rueth
Nays:	None
Absent:	None
Clark County Board of Supervisors Action	
Vote Required:	Majority
Result/Date:	Adopted 11/09/2021
Type of Vote:	Roll Call – 25 Yes, 3 No, 1 Absent
Mover:	Trunkel
Second:	Smagacz


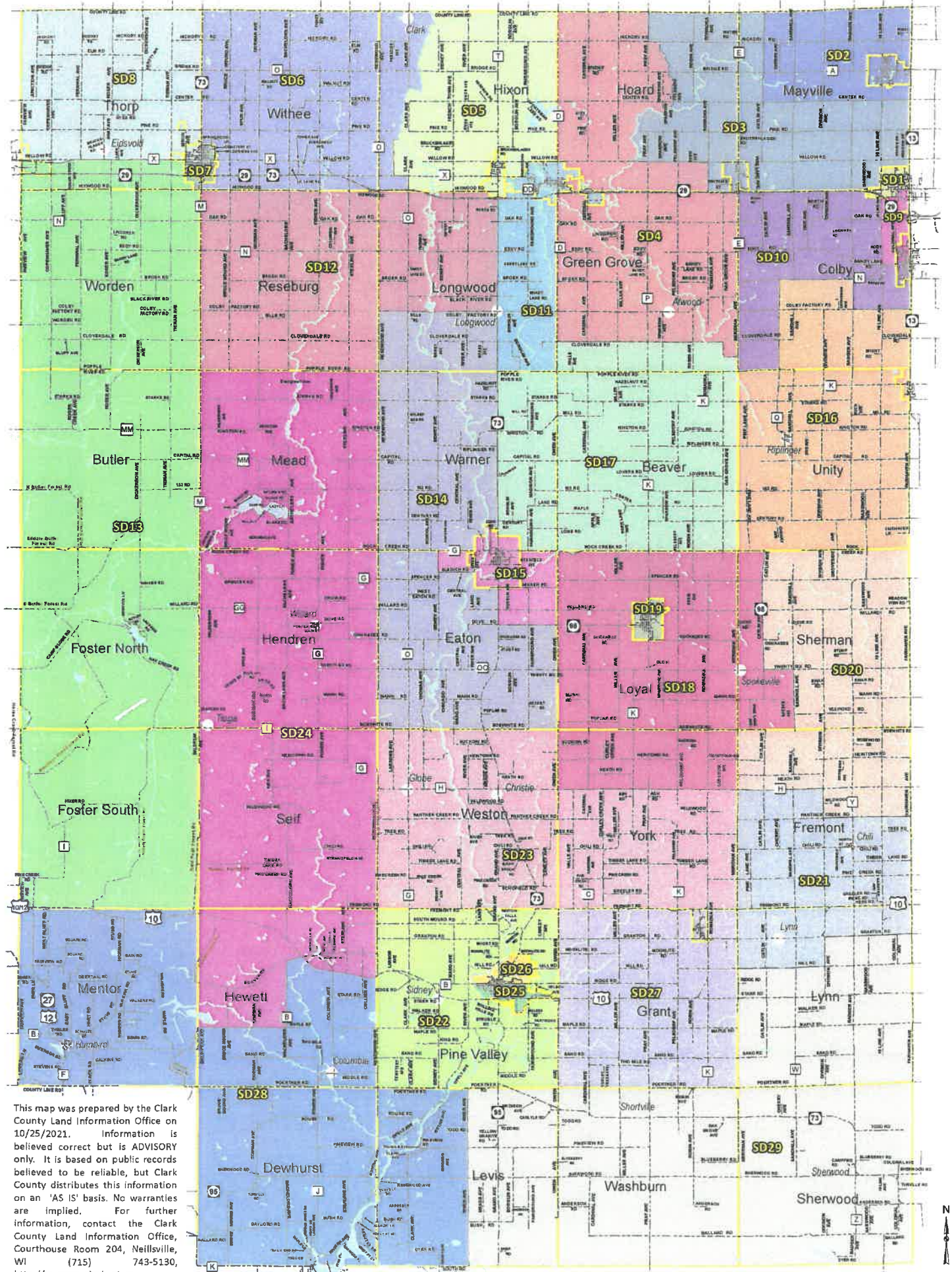
Ayes:	Flink, Schindler, Wilcox, Amacher, Waichulis, Zank, Kodl, Lange, Luchterhand, Jalling, Ashbeck, Hendrickson, Rueth, Olson, Haselow, Krause Jr., Rollins, Smagacz, Boon, Trunkel, Gerhardt, Bakker, Garbisch, Neville, Sebesta
Nayes:	Petke, Bower, Krempasky
Absent:	Leichtman
<p>I, Christina M. Jensen, Clerk for Clark County, hereby certify that Resolution 42-11-21 was adopted by the Clark County Board of Supervisors at the meeting held on November 9, 2021.</p>	
	
<p>Christina Jensen Clark County Clerk Neillsville, Wisconsin 54456</p>	<p>SEAL</p>

EXHIBIT A

Total Population Deviation 9.29%



This map was prepared by the Clark County Land Information Office on 10/25/2021. Information is believed correct but is ADVISORY only. It is based on public records believed to be reliable, but Clark County distributes this information on an 'AS IS' basis. No warranties are implied. For further information, contact the Clark County Land Information Office, Courthouse Room 204, Neillsville, WI (715) 743-5130, <http://www.co.clark.wi.us>

2021 Clark County Final Supervisory District Plan